KEY MAP I

REVISIONS			
DATE	BY	LIC.NO	COMMENTS
7/12/10	JAM	29918	
1/15/16	JAM	29918	

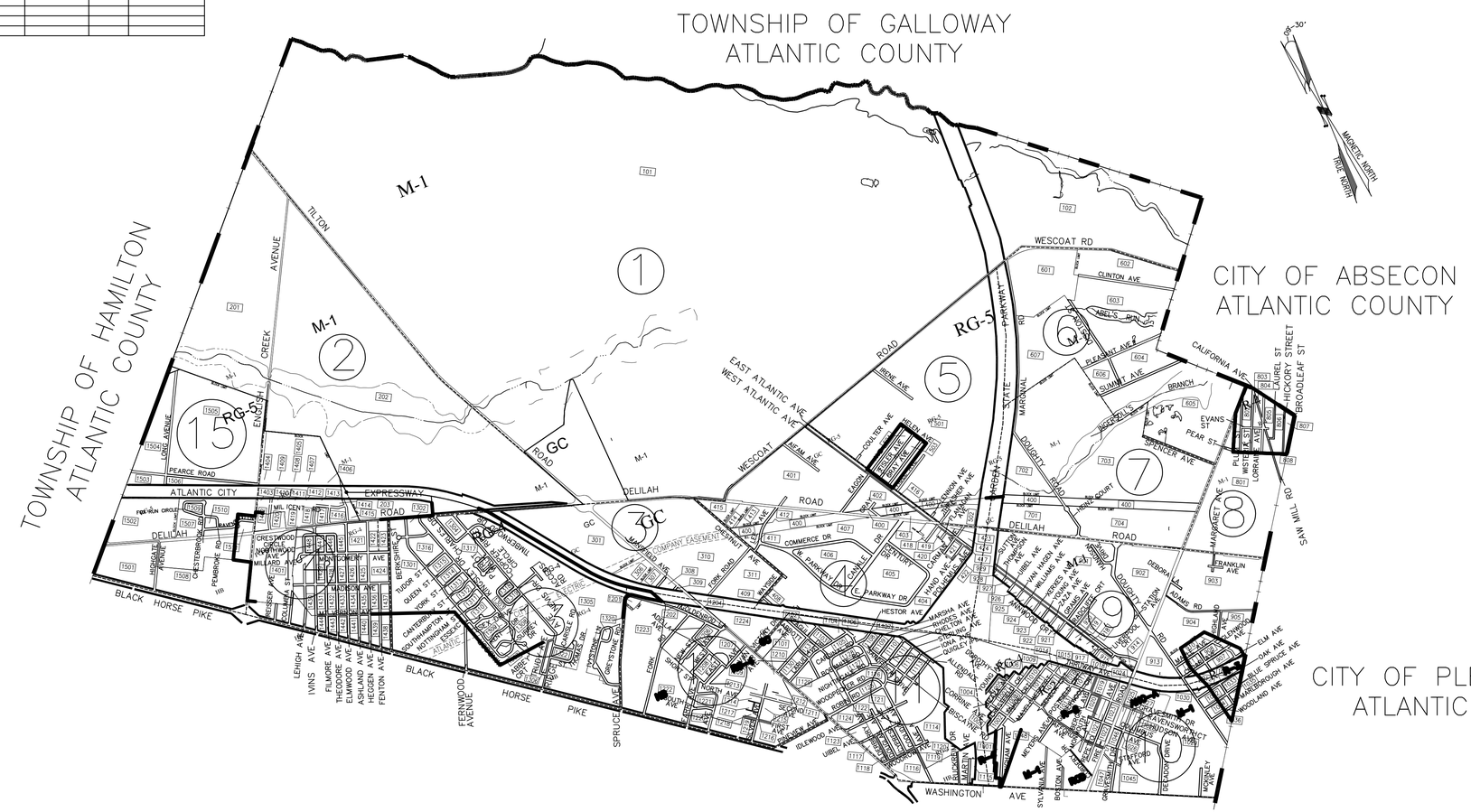

KEY MAP II

LEGEND

COUNTY LINE	
MUNICIPAL BOUNDARY LINE	
ARTIFICIAL BLOCK LIMIT	BLOCK LIMIT
FORMER PROPERTY LINE	
STREAM & WATER LINES	
STREAM & WATER LINES (IF PROPERTY LINE)	P/L P/L
SHEET LIMIT LINE (ON KEY MAP)	
PIERHEAD LINE	PIERHEAD LINE
BULKHEAD LINE	BULKHEAD LINE
FLOOD HAZARD LINE	FHA FHA
BOUNDARIES OF SPECIAL TAXING DIST	
EASEMENT LINE	
BLOCK NUMBER (ON KEY MAP)	3508
BLOCK NUMBER	538
TAX MAP SHEET NUMBER	24
LOT NUMBER	16
SCALED DISTANCE/ACREAGE	200'(S)
DEED DISTANCE/ACREAGE	200'(D)
CALCULATED DISTANCE	200'

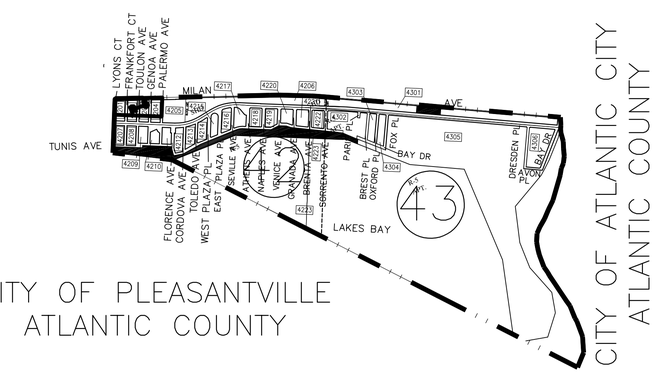

THE ORIGINAL MAP WAS MADE AND SIGNED BY CHRIS R. REHMANN, LOCENSE NUMBER 17119. IT WAS CERTIFIED BY IVAN HAFTKOWYCZ AND ASSIGNED SERIAL NUMBER 763 AND WAS DATED 8/12/1994.

I HEREBY CERTIFY THAT THIS MAP HAS BEEN REVISED UNDER MY IMMEDIATE SUPERVISION, AND COMPLIES WITH THE LAWS OF THE STATE OF NEW JERSEY.

JAMES A MOTT, P.E. & L.S. No. 29918

THE AREAS, BOUNDARIES, AND DIMENSIONS SHOWN ON THIS MAP ARE DERIVED FROM GROUND SURVEYS, AERIAL SURVEYS AND RECORDED PLANS, MAPS, DEEDS, AND WILLS AND ARE TO BE USED FOR TAX ASSESSMENT PURPOSES ONLY.

THIS SHEET HAS BEEN DRAWN USING COMPUTER AIDED DRAFTING/DESIGN (CAD/D).

TAX MAP

TOWNSHIP OF EGG HARBOR

ATLANTIC COUNTY, NEW JERSEY

SCALE: 1"=1500' JANUARY 2008

JAMES A. MOTT, PE, PLS

PROFESSIONAL ENGINEER & LAND SURVEYOR
NEW JERSEY LICENSE NO. 29918
3122 FIRE ROAD
EGG HARBOR TOWNSIP, NJ 08234

TO SHOW CONDITIONS AS OF JULY 12, 2010

KEY MAP I

KEY MAP II

REVISIONS			
DATE	BY	LIC.NO	COMMENTS
12/17/09	JAM	29918	
6/15/10	JAM	29918	
7/12/10	JAM	29918	
1/15/16	JAM	29918	

LEGEND

COUNTY LINE	
MUNICIPAL BOUNDARY LINE	
ARTIFICIAL BLOCK LIMIT	BLOCK LIMIT
FORMER PROPERTY LINE	
STREAM & WATER LINES	
STREAM & WATER LINES (IF PROPERTY LINE)	P/L P/L
SHEET LIMIT LINE (ON KEY MAP)	
PIERHEAD LINE	PIERHEAD LINE
BULKHEAD LINE	BULKHEAD LINE
FLOOD HAZARD LINE	FHA FHA
BOUNDARIES OF SPECIAL TAXING DIST	
EASEMENT LINE	
BLOCK NUMBER (ON KEY MAP)	3508
BLOCK NUMBER	538
TAX MAP SHEET NUMBER	24
LOT NUMBER	16
SCALED DISTANCE/ACREAGE	200'(S)
DEED DISTANCE/ACREAGE	200'(D)
CALCULATED DISTANCE	200'

MAGNETIC NORTH
TRUE NORTH

KEY MAP I

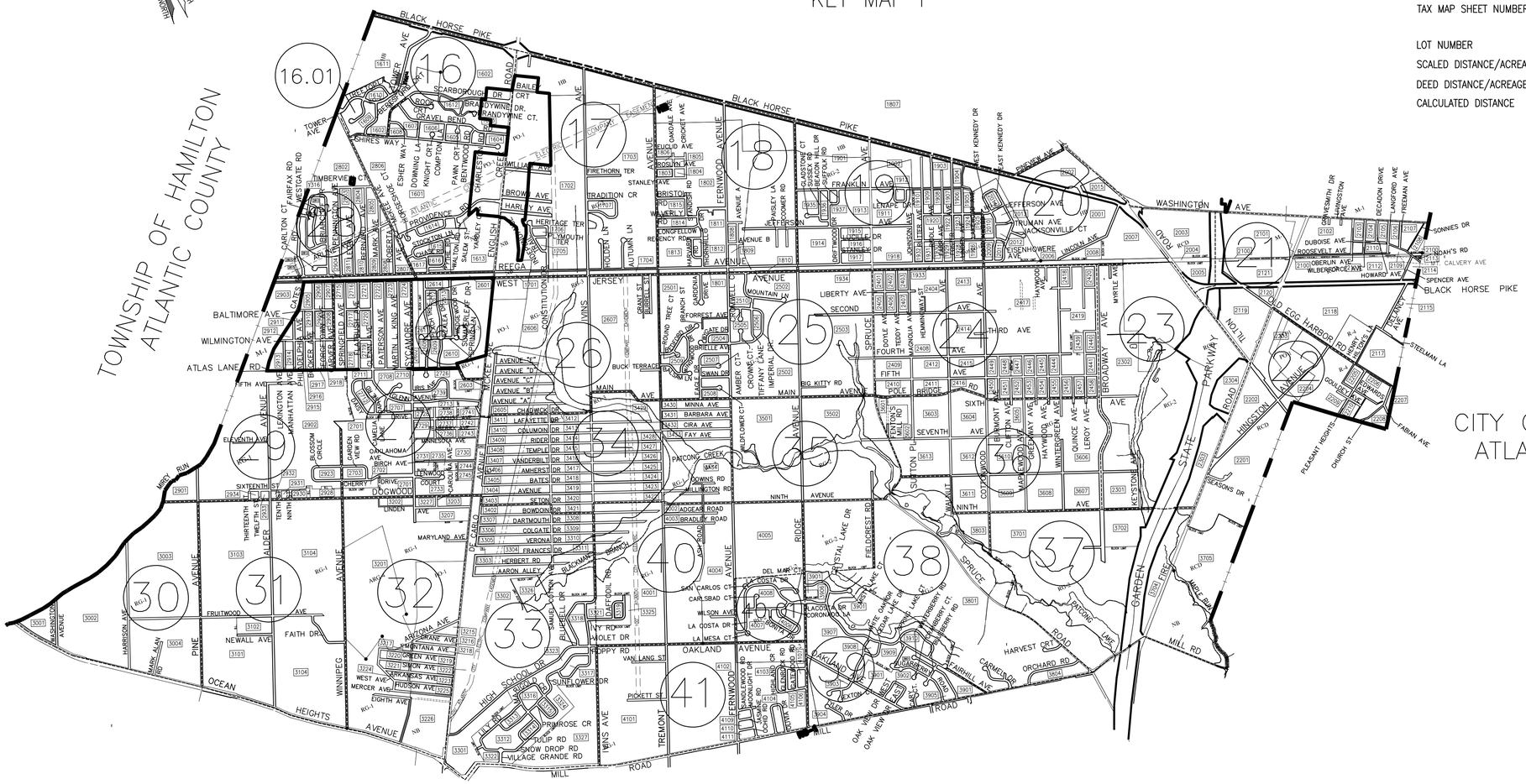

KEY MAP III

THE AREAS, BOUNDARIES, AND DIMENSIONS SHOWN ON THIS MAP ARE DERIVED FROM GROUND SURVEYS, AERIAL SURVEYS AND RECORDED PLANS, MAPS, DEEDS, AND WILLS AND ARE TO BE USED FOR TAX ASSESSMENT PURPOSES ONLY.

THIS SHEET HAS BEEN DRAWN USING COMPUTER AIDED DRAFTING/DESIGN (CAD/D).

TAX MAP
TOWNSHIP OF EGG HARBOR
ATLANTIC COUNTY, NEW JERSEY
SCALE: 1"=1500' JANUARY 2008

JAMES A. MOTT, PE, PLS
PROFESSIONAL ENGINEER & LAND SURVEYOR
NEW JERSEY LICENSE NO. 29918
3122 FIRE ROAD
EGG HARBOR TOWNSIP, NJ 08234

KEY MAP II

KEY MAP III

REVISIONS			
DATE	BY	LIC.NO	COMMENTS
6/15/10	JAM	29918	
1/14/15	JAM	29918	
1/15/16	JAM	29918	

LEGEND

COUNTY LINE	
MUNICIPAL BOUNDARY LINE	
ARTIFICIAL BLOCK LIMIT	BLOCK LIMIT
FORMER PROPERTY LINE	
STREAM & WATER LINES	
STREAM & WATER LINES (IF PROPERTY LINE)	P/L P/L
SHEET LIMIT LINE (ON KEY MAP)	
PIERHEAD LINE	PIERHEAD LINE
BULKHEAD LINE	BULKHEAD LINE
FLOOD HAZARD LINE	FHA FHA
BOUNDARIES OF SPECIAL TAXING DIST	
EASEMENT LINE	
BLOCK NUMBER (ON KEY MAP)	3508
BLOCK NUMBER	538
TAX MAP SHEET NUMBER	24
LOT NUMBER	16
SCALED DISTANCE/ACREAGE	200'(S)
DEED DISTANCE/ACREAGE	200'(D)
CALCULATED DISTANCE	200'

THE AREAS, BOUNDARIES, AND DIMENSIONS SHOWN ON THIS MAP ARE DERIVED FROM GROUND SURVEYS, AERIAL SURVEYS AND RECORDED PLANS, MAPS, DEEDS, AND WILLS AND ARE TO BE USED FOR TAX ASSESSMENT PURPOSES ONLY.

THIS SHEET HAS BEEN DRAWN USING COMPUTER AIDED DRAFTING/DESIGN (CAD/D).

TAX MAP

TOWNSHIP OF EGG HARBOR

ATLANTIC COUNTY, NEW JERSEY

SCALE: 1"=1500' JANUARY 2008

JAMES A. MOTT, PE, PLS

PROFESSIONAL ENGINEER & LAND SURVEYOR

NEW JERSEY LICENSE NO. 29918

3122 FIRE ROAD

EGG HARBOR TOWNSHIP, NEW JERSEY 08234

KEY MAP III

KEY MAP IV

REVISIONS			
DATE	BY	LIC.NO	COMMENTS
6/15/10	JAM	29918	
1/15/16	JAM	29918	

LEGEND

COUNTY LINE	
MUNICIPAL BOUNDARY LINE	
ARTIFICIAL BLOCK LIMIT	BLOCK LIMIT
FORMER PROPERTY LINE	
STREAM & WATER LINES	
STREAM & WATER LINES (IF PROPERTY LINE)	P/L P/L
SHEET LIMIT LINE (ON KEY MAP)	
PIERHEAD LINE	PIERHEAD LINE
BULKHEAD LINE	BULKHEAD LINE
FLOOD HAZARD LINE	FHA FHA
BOUNDARIES OF SPECIAL TAXING DIST	
EASEMENT LINE	
BLOCK NUMBER (ON KEY MAP)	3508
BLOCK NUMBER	538
TAX MAP SHEET NUMBER	24
LOT NUMBER	16
SCALED DISTANCE/ACREAGE	200'(S)
DEED DISTANCE/ACREAGE	200'(D)
CALCULATED DISTANCE	200'

THE AREAS, BOUNDARIES, AND DIMENSIONS SHOWN ON THIS MAP ARE DERIVED FROM GROUND SURVEYS, AERIAL SURVEYS AND RECORDED PLANS, MAPS, DEEDS, AND WILLS AND ARE TO BE USED FOR TAX ASSESSMENT PURPOSES ONLY.

THIS SHEET HAS BEEN DRAWN USING COMPUTER AIDED DRAFTING/DESIGN (CAD/D).

TAX MAP

TOWNSHIP OF EGG HARBOR

ATLANTIC COUNTY, NEW JERSEY

SCALE: 1"=1500' JANUARY 2008

JAMES A. MOTT, PE, PLS

PROFESSIONAL ENGINEER & LAND SURVEYOR

NEW JERSEY LICENSE NO. 29918

3122 FIRE ROAD

EGG HARBOR TOWNSHIP, NEW JERSEY 08234

KEY MAP IV

REVISIONS			
DATE	BY	LIC.NO	COMMENTS
6/15/10	JAM	29918	
1/15/16	JAM	29918	

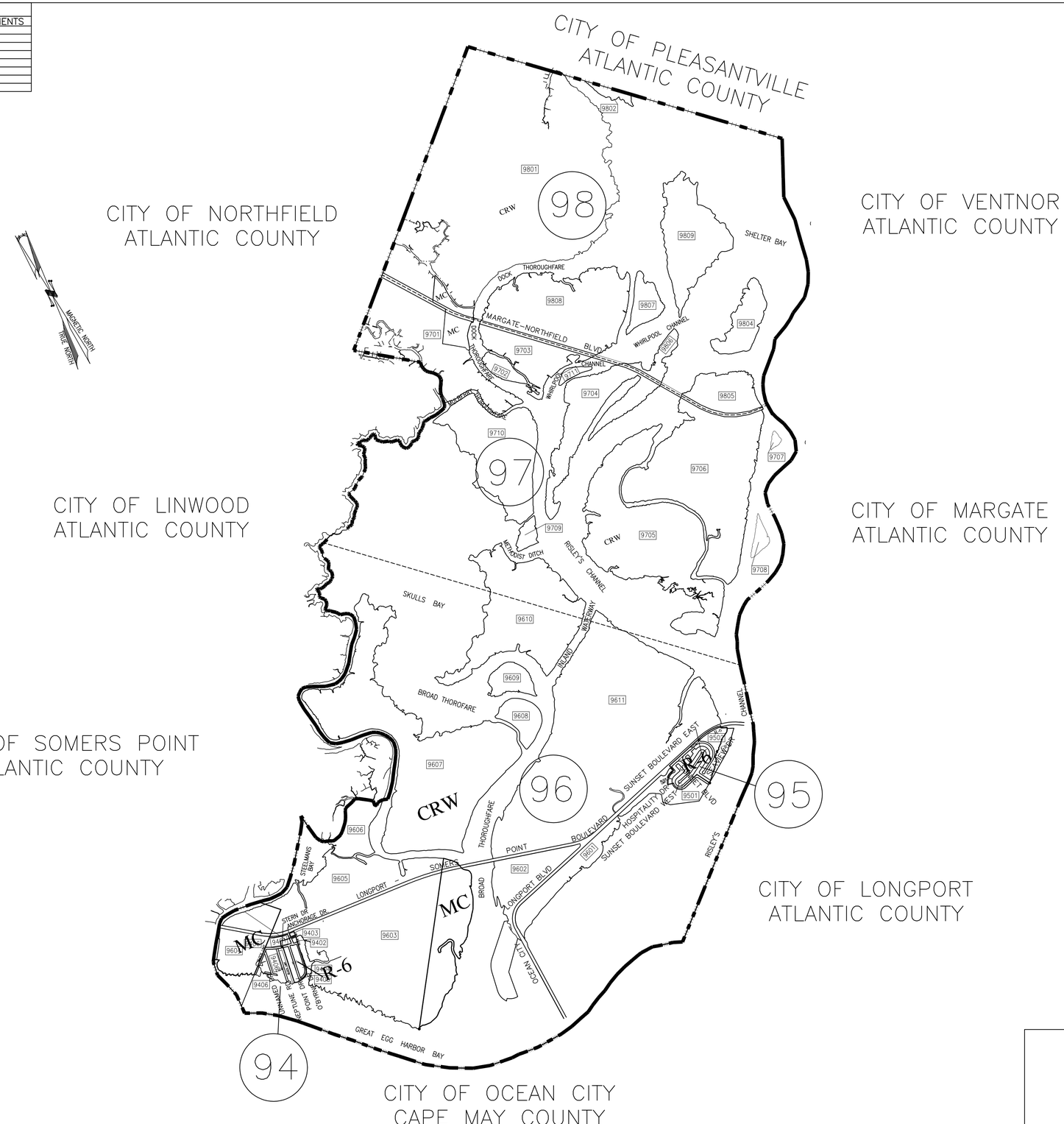

LEGEND

COUNTY LINE	
MUNICIPAL BOUNDARY LINE	
ARTIFICIAL BLOCK LIMIT	BLOCK LIMIT
FORMER PROPERTY LINE	
STREAM & WATER LINES	
STREAM & WATER LINES (IF PROPERTY LINE)	P/L P/L
SHEET LIMIT LINE (ON KEY MAP)	
PIERHEAD LINE	PIERHEAD LINE
BULKHEAD LINE	BULKHEAD LINE
FLOOD HAZARD LINE	FHA FHA
BOUNDARIES OF SPECIAL TAXING DIST	
EASEMENT LINE	
BLOCK NUMBER (ON KEY MAP)	3508
BLOCK NUMBER	538
TAX MAP SHEET NUMBER	24
LOT NUMBER	16
SCALED DISTANCE/ACREAGE	200'(S)
DEED DISTANCE/ACREAGE	200'(D)
CALCULATED DISTANCE	200'

THE AREAS, BOUNDARIES, AND DIMENSIONS SHOWN ON THIS MAP ARE DERIVED FROM GROUND SURVEYS, AERIAL SURVEYS AND RECORDED PLANS, MAPS, DEEDS, AND WILLS AND ARE TO BE USED FOR TAX ASSESSMENT PURPOSES ONLY.

THIS SHEET HAS BEEN DRAWN USING COMPUTER AIDED DRAFTING/DESIGN (CAD/D).

TAX MAP
TOWNSHIP OF EGG HARBOR
ATLANTIC COUNTY, NEW JERSEY
SCALE: 1"=1500' JANUARY 2008

JAMES A. MOTT, PE, PLS
PROFESSIONAL ENGINEER & LAND SURVEYOR
NEW JERSEY LICENSE NO. 29918
3122 FIRE ROAD
EGG HARBOR TOWNSHIP, NEW JERSEY 08234

REVISIONS			
DATE	BY	LIC.NO	COMMENTS
6/15/10	JAM	29918	
6/22/15	JAM	29918	

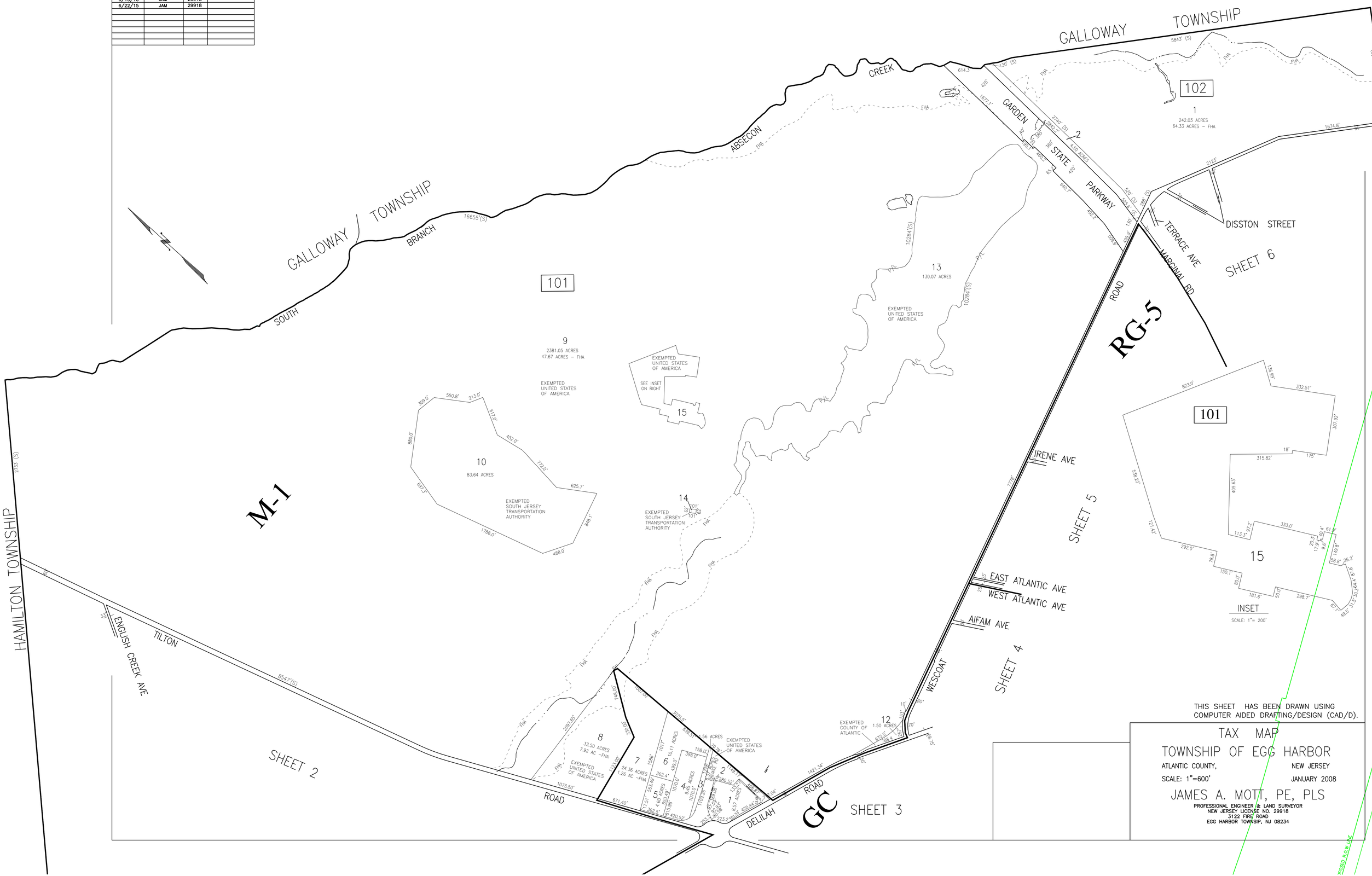

THIS SHEET HAS BEEN DRAWN USING COMPUTER AIDED DRAFTING/DESIGN (CAD/D).

TAX MAP
TOWNSHIP OF EGG HARBOR

ATLANTIC COUNTY, NEW JERSEY

SCALE: 1"=600' JANUARY 2008

JAMES A. MOTT, PE, PLS
PROFESSIONAL ENGINEER & LAND SURVEYOR
NEW JERSEY LICENSE NO. 29918
3122 FIRE ROAD
EGG HARBOR TOWNSIP, NJ 08234

REVISIONS			
DATE	BY	LIC.NO	COMMENTS
6/15/10	JAM	29918	

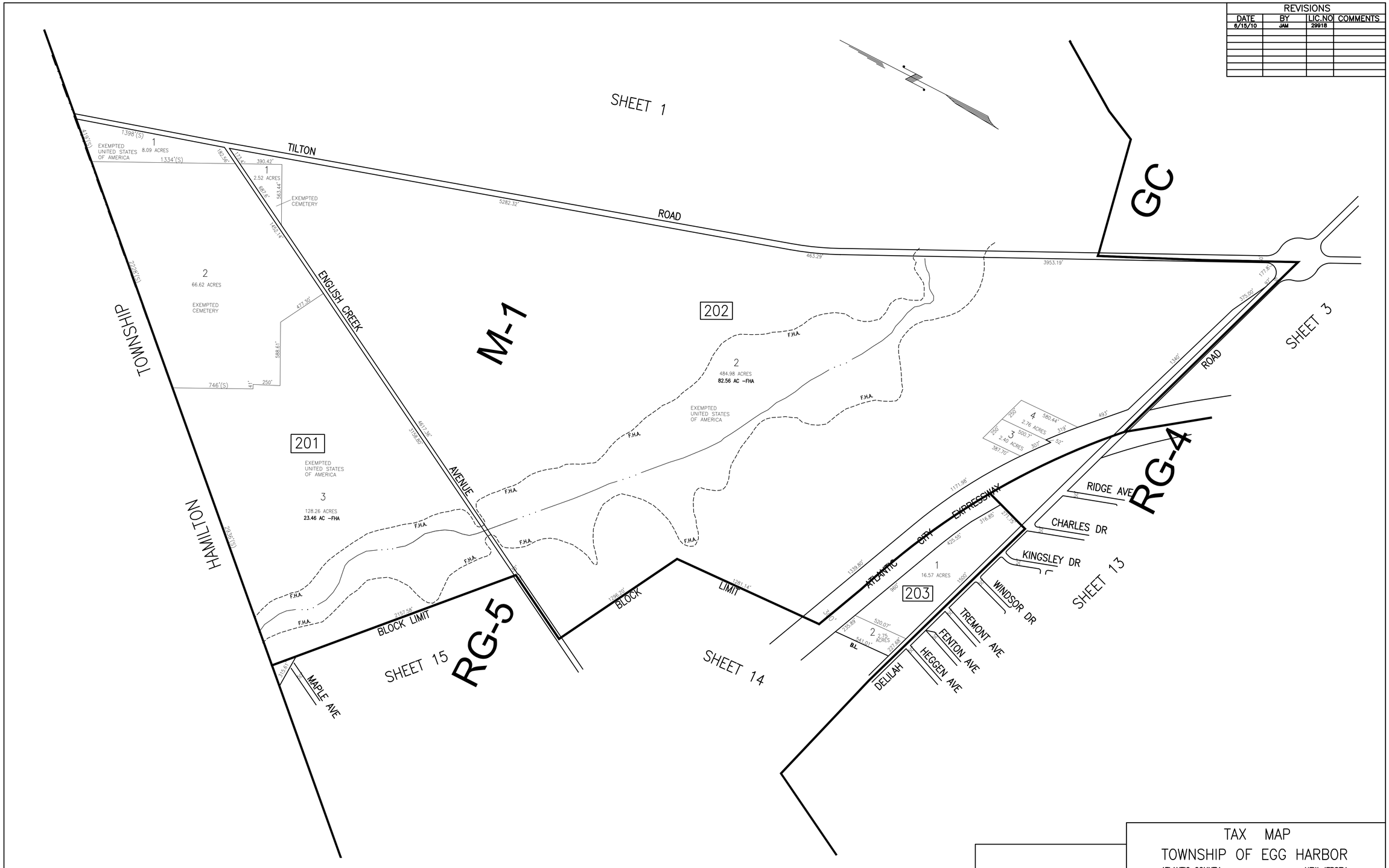

THIS SHEET HAS BEEN DRAWN USING
COMPUTER AIDED DRAFTING/DESIGN (CAD/D).

TAX MAP
TOWNSHIP OF EGG HARBOR
ATLANTIC COUNTY, NEW JERSEY
SCALE: 1"=400' JANUARY 2008

JAMES A. MOTT, PE, PLS
PROFESSIONAL ENGINEER & LAND SURVEYOR
NEW JERSEY LICENSE NO. 29918
3122 FIRE ROAD
EGG HARBOR TOWNSIP, NJ 08234

REVISIONS			
DATE	BY	LIC.NO	COMMENTS
1/22/2010	JAM	29918	
6/15/10	JAM	29918	

THIS SHEET HAS BEEN DRAWN USING COMPUTER AIDED DRAFTING/DESIGN (CAD/D).

TAX MAP

TOWNSHIP OF EGG HARBOR

ATLANTIC COUNTY, NEW JERSEY

SCALE: 1"=200' JANUARY 2008

JAMES A. MOTT, PE, PLS

PROFESSIONAL ENGINEER & LAND SURVEYOR
NEW JERSEY LICENSE NO. 29918
3122 FIRE ROAD
EGG HARBOR TOWNSIP, NJ 08234

REVISIONS			
DATE	BY	LIC.NO	COMMENTS
1/22/2010	JAM	29918	
6/16/10	JAM	29918	
2/15/12	JAM	29918	
11/27/13	JAM	29918	

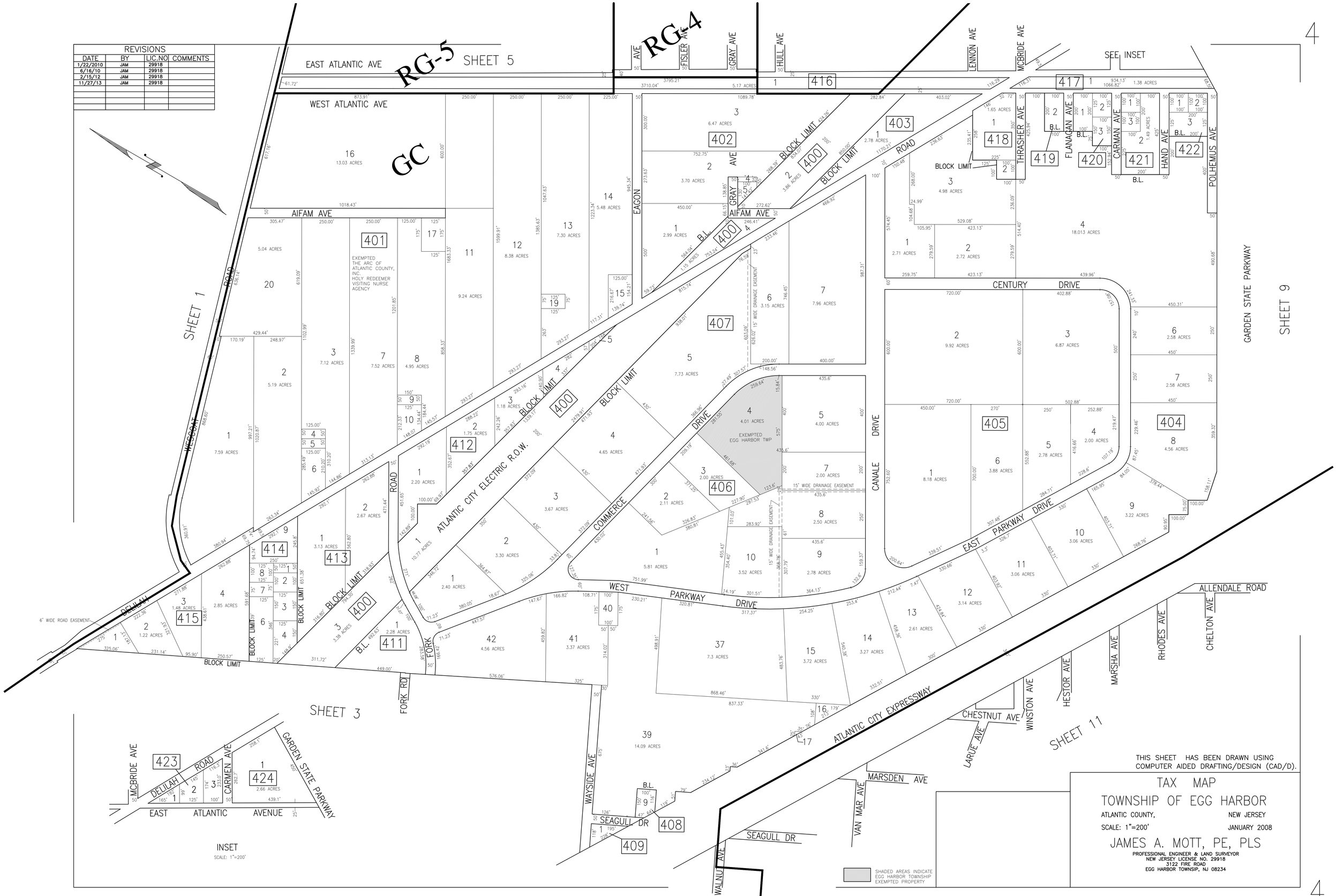

THIS SHEET HAS BEEN DRAWN USING COMPUTER AIDED DRAFTING/DESIGN (CAD/D).

TAX MAP
TOWNSHIP OF EGG HARBOR

ATLANTIC COUNTY, NEW JERSEY

SCALE: 1"=200' JANUARY 2008

JAMES A. MOTT, PE, PLS
PROFESSIONAL ENGINEER & LAND SURVEYOR
NEW JERSEY LICENSE NO. 29918
3122 FIRE ROAD
EGG HARBOR TOWNSIP, NJ 08234

REVISIONS			
DATE	BY	LIC.NO	COMMENTS
6/16/10	JAM	29918	

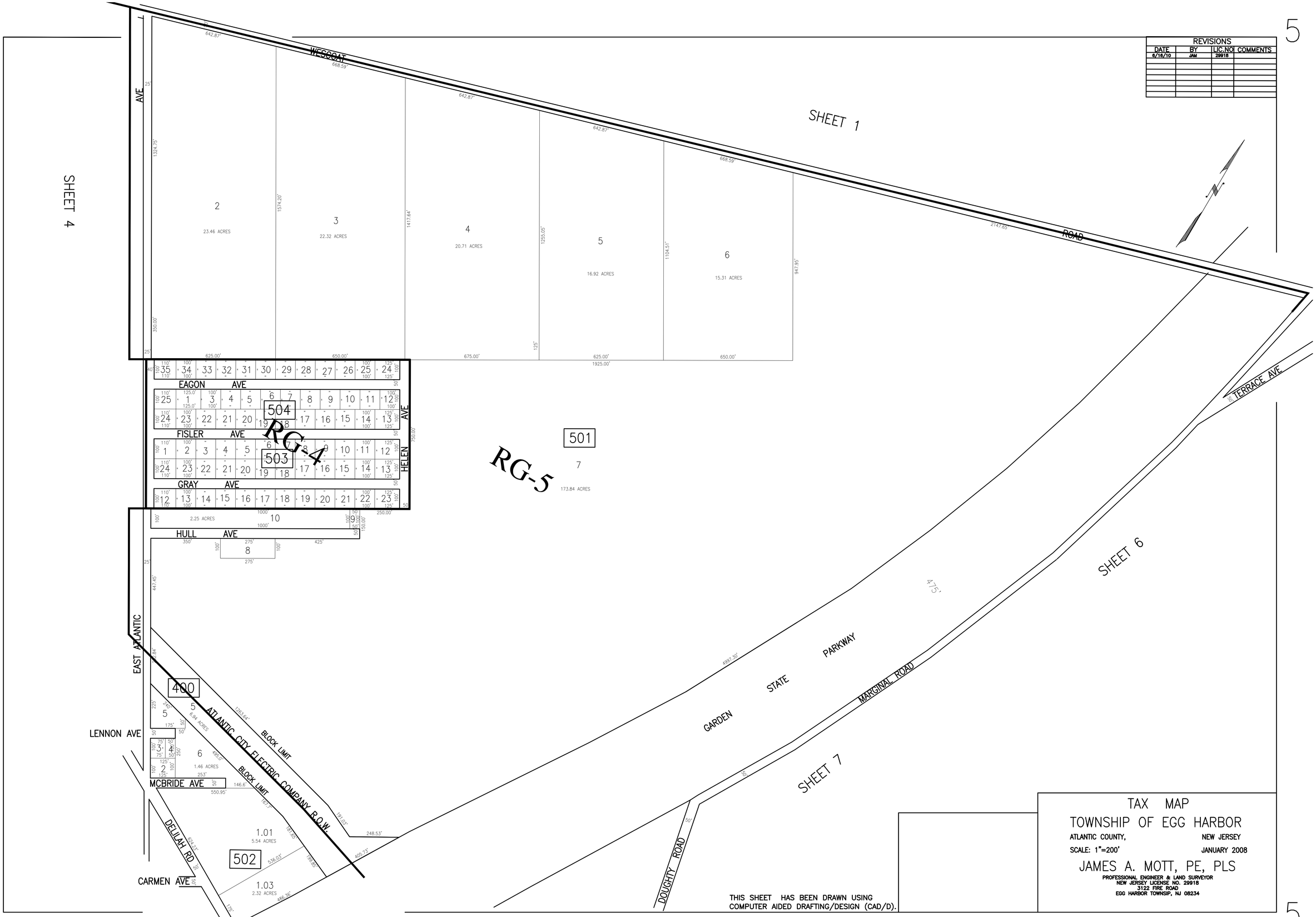

THIS SHEET HAS BEEN DRAWN USING COMPUTER AIDED DRAFTING/DESIGN (CAD/D).

TAX MAP
TOWNSHIP OF EGG HARBOR

ATLANTIC COUNTY, NEW JERSEY

SCALE: 1"=200' JANUARY 2008

JAMES A. MOTT, PE, PLS
PROFESSIONAL ENGINEER & LAND SURVEYOR
NEW JERSEY LICENSE NO. 29918
3122 FIRE ROAD
EGG HARBOR TOWNSIP, NJ 08234

TAX MAP
TOWNSHIP OF EGG HARBOR

ATLANTIC COUNTY, NEW JERSEY

SCALE: 1"=200' JANUARY 2008

JAMES A. MOTT, PE, PLS
PROFESSIONAL ENGINEER & LAND SURVEYOR
NEW JERSEY LICENSE NO. 29918
3122 FIRE ROAD
EGG HARBOR TOWNSIP, NJ 08234

SHADED AREAS INDICATE EGG HARBOR TOWNSHIP EXEMPTED PROPERTY

THIS SHEET HAS BEEN DRAWN USING COMPUTER AIDED DRAFTING/DESIGN (CAD/D).

REVISIONS			
DATE	BY	LIC.NO	COMMENTS
6/23/10	JAM	29918	

REVISIONS			
DATE	BY	LIC.NO	COMMENTS
3/5/09	JAM	29918	
3/26/09	JAM	29918	
6/16/10	JAM	29918	

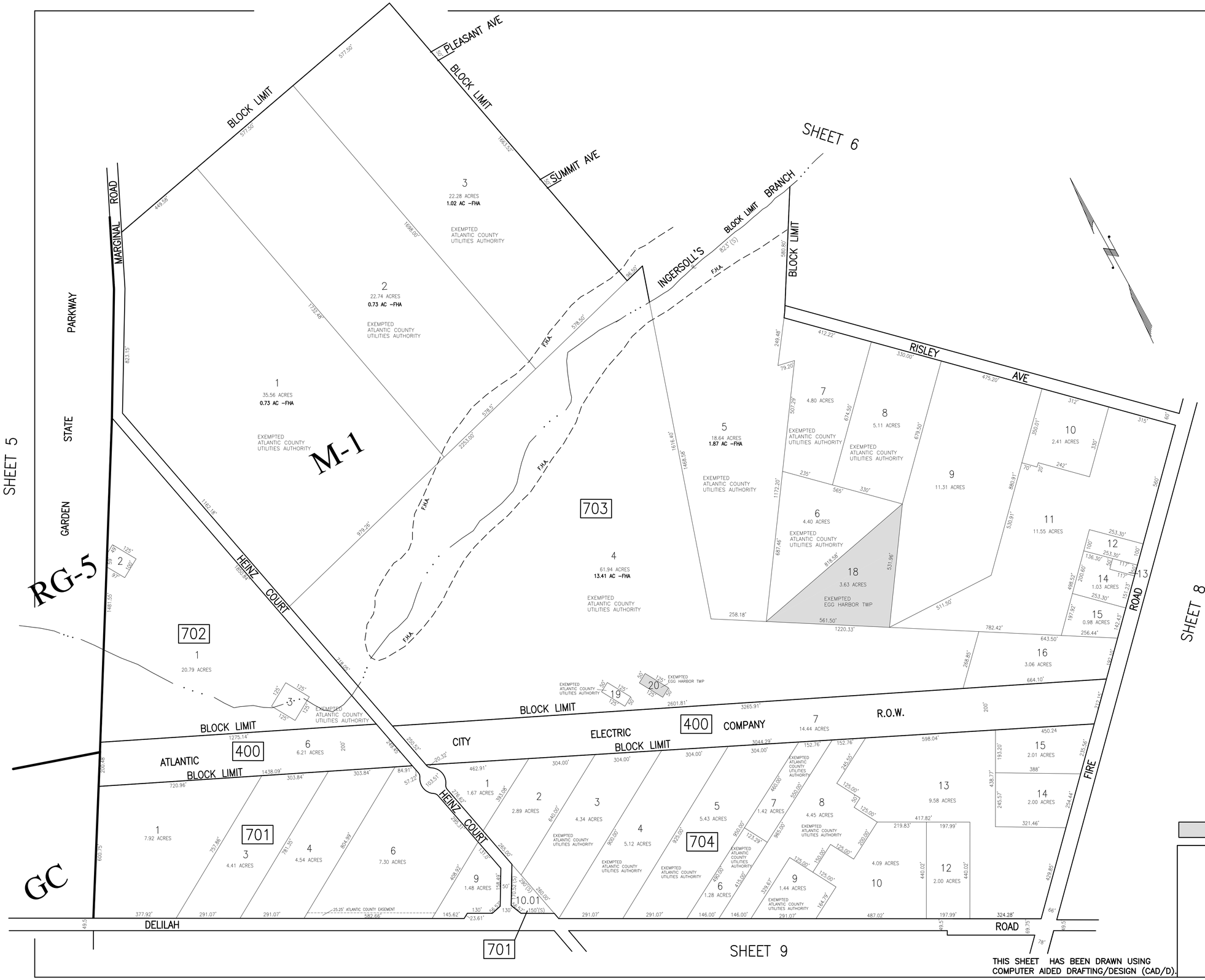

SHADED AREAS INDICATE EGG HARBOR TOWNSHIP EXEMPTED PROPERTY

TAX MAP
TOWNSHIP OF EGG HARBOR

ATLANTIC COUNTY, NEW JERSEY

SCALE: 1"=200' JANUARY 2010

JAMES A. MOTT, PE, PLS
PROFESSIONAL ENGINEER & LAND SURVEYOR
NEW JERSEY LICENSE NO. 29918
3122 FIRE ROAD
EGG HARBOR TOWNSIP, NJ 08234

THIS SHEET HAS BEEN DRAWN USING COMPUTER AIDED DRAFTING/DESIGN (CAD/D).

REVISIONS			
DATE	BY	LIC.NO	COMMENTS
12/14/09	JAM	29918	
1/25/2010	JAM	29918	
6/23/10	JAM	29918	
3/21/11	JAM	29918	
12/16/11	JAM	29918	
11/27/13	JAM	29918	
12/26/14	JAM	29918	

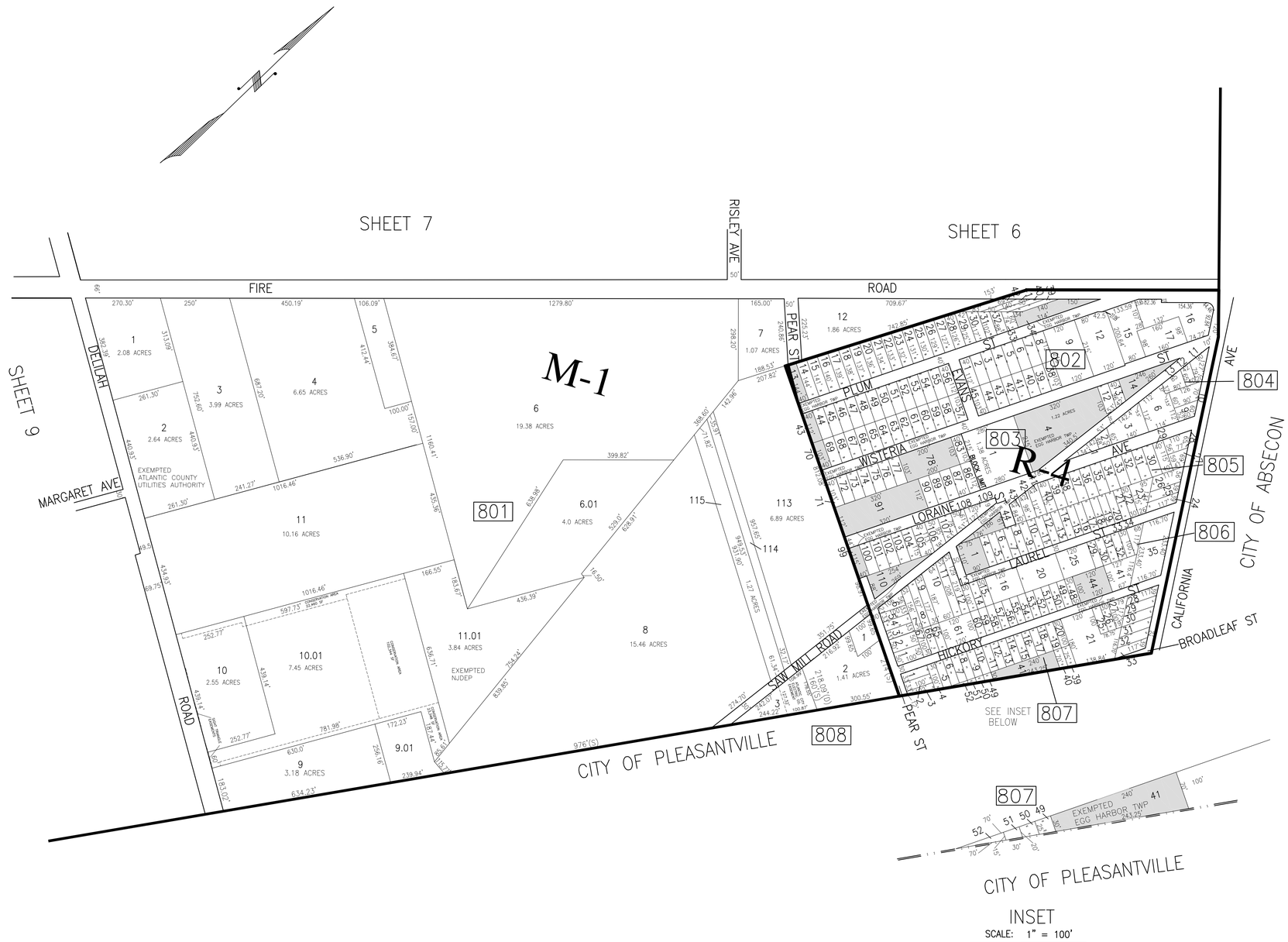

SHADED AREAS INDICATE EGG HARBOR TOWNSHIP EXEMPTED PROPERTY

THIS SHEET HAS BEEN DRAWN USING COMPUTER AIDED DRAFTING/DESIGN (CAD/D).

TAX MAP
TOWNSHIP OF EGG HARBOR

ATLANTIC COUNTY, NEW JERSEY

SCALE: 1" = 200' JANUARY 2010

JAMES A. MOTT, PE, PLS
PROFESSIONAL ENGINEER & LAND SURVEYOR
NEW JERSEY LICENSE NO. 29918
3122 FIRE ROAD
EGG HARBOR TOWNSIP, NJ 08234

REVISIONS				REVISIONS			
DATE	BY	LIC.NO	COMMENTS	DATE	BY	LIC.NO	COMMENTS
6/10/08	JAM	29918		1/7/12	JAM	29918	
11/7/08	JAM	29918		11/12/13	JAM	29918	
9/16/09	JAM	29918		12/16/13	JAM	29918	
6/16/10	JAM	29918		1/2/15	JAM	29918	
1/13/11	JAM	29918		1/28/16	JAM	29918	
6/2/11	JAM	29918					

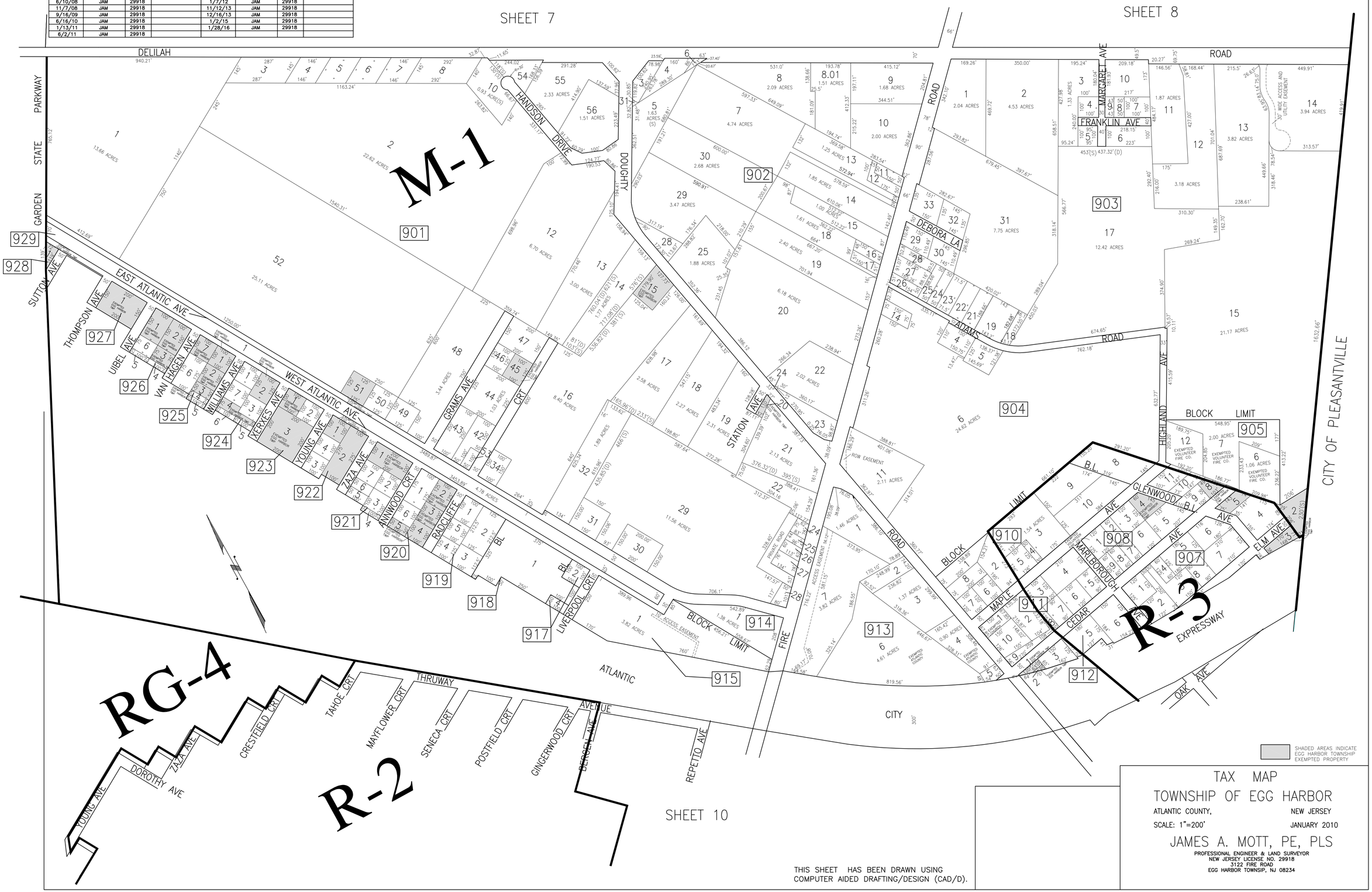

TAX MAP

TOWNSHIP OF EGG HARBOR

ATLANTIC COUNTY, NEW JERSEY

SCALE: 1"=200' JANUARY 2010

JAMES A. MOTT, PE, PLS

PROFESSIONAL ENGINEER & LAND SURVEYOR
NEW JERSEY LICENSE NO. 29918
3122 FIRE ROAD
EGG HARBOR TOWNSIP, NJ 08234

THIS SHEET HAS BEEN DRAWN USING COMPUTER AIDED DRAFTING/DESIGN (CAD/D).

REVISIONS				REVISIONS			
DATE	BY	LIC.NO	COMMENTS	DATE	BY	LIC.NO	COMMENTS
3/28/08	JAM	29918		12/16/13	JAM	29918	
11/7/08	JAM	29918		12/26/14	JAM	29918	
12/10/09	JAM	29918		1/2/15	JAM	29918	
1/4/10	JAM	29918		1/19/16	JAM	29918	
6/15/10	JAM	29918					
1/3/12	JAM	29918					
8/14/12	JAM	29918					
11/11/13	JAM	29918					

SHADED AREAS INDICATE EGG HARBOR TOWNSHIP EXEMPTED PROPERTY

THIS SHEET HAS BEEN DRAWN USING COMPUTER AIDED DRAFTING/DESIGN (CAD/D).

TAX MAP
TOWNSHIP OF EGG HARBOR

ATLANTIC COUNTY, NEW JERSEY

SCALE: 1"=200' JANUARY 2010

JAMES A. MOTT, PE, PLS
PROFESSIONAL ENGINEER & LAND SURVEYOR
NEW JERSEY LICENSE NO. 29918
3122 FIRE ROAD
EGG HARBOR TOWNSIP, NJ 08234

REVISIONS			
DATE	BY	LIC.NO	COMMENTS
6/9/08	JAM	29918	
3/9/09	JAM	29918	
6/16/10	JAM	29918	
3/12/12	JAM	29918	
11/27/13	JAM	29918	
1/28/16	JAM	29918	

THIS SHEET HAS BEEN DRAWN USING COMPUTER AIDED DRAFTING/DESIGN (CAD/D).

TAX MAP
TOWNSHIP OF EGG HARBOR

ATLANTIC COUNTY, NEW JERSEY

SCALE: 1"=200' JANUARY 2010

JAMES A. MOTT, PE, PLS
PROFESSIONAL ENGINEER & LAND SURVEYOR
NEW JERSEY LICENSE NO. 29918
3122 FIRE ROAD
EGG HARBOR TOWNSIP, NJ 08234

REVISIONS			
DATE	BY	LIC.NO	COMMENTS
6/10/08	JAM	29918	
6/15/10	JAM	29918	
7/8/10	JAM	29918	
7/16/12	JAM	29918	
11/27/13	JAM	29918	

SHADED AREAS INDICATE EGG HARBOR TOWNSHIP EXEMPTED PROPERTY

THIS SHEET HAS BEEN DRAWN USING COMPUTER AIDED DRAFTING/DESIGN (CAD/D).

TAX MAP
TOWNSHIP OF EGG HARBOR

ATLANTIC COUNTY, NEW JERSEY

SCALE: 1"=200' JANUARY 2008

JAMES A. MOTT, PE, PLS
PROFESSIONAL ENGINEER & LAND SURVEYOR
NEW JERSEY LICENSE NO. 29918
3122 FIRE ROAD
EGG HARBOR TOWNSIP, NJ 08234

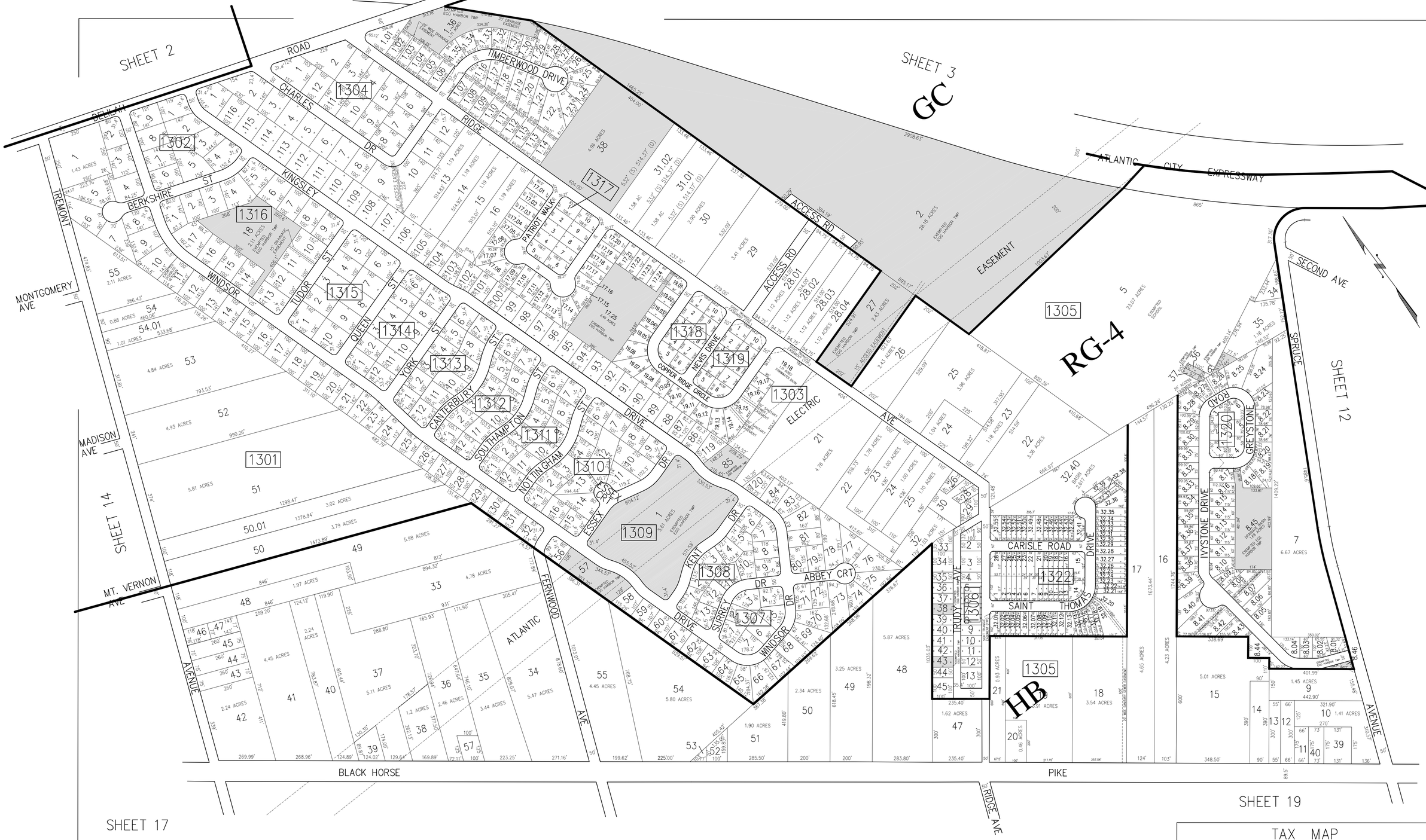

REVISIONS			
DATE	BY	LIC.NO	COMMENTS
12/31/08	JAM	29918	
12/14/09	JAM	29918	
6/16/10	JAM	29918	
3/12/12	JAM	29918	
12/16/13	JAM	29918	
2/23/16	JAM	29918	

SHADED AREAS INDICATE EGG HARBOR TOWNSHIP EXEMPTED PROPERTY

THIS SHEET HAS BEEN DRAWN USING COMPUTER AIDED DRAFTING/DESIGN (CAD/D).

TAX MAP
TOWNSHIP OF EGG HARBOR

ATLANTIC COUNTY, NEW JERSEY

SCALE: 1"=200' JANUARY 2010

JAMES A. MOTT, PE, PLS
PROFESSIONAL ENGINEER & LAND SURVEYOR
NEW JERSEY LICENSE NO. 29918
3122 FIRE ROAD
EGG HARBOR TOWNSIP, NJ 08234

REVISIONS				REVISIONS			
DATE	BY	LIC.NO	COMMENTS	DATE	BY	LIC.NO	COMMENTS
1/7/13	JAM	29918		11/7/08	JAM	29918	
11/11/13	JAM	29918		12/23/08	JAM	29918	
12/4/13	JAM	29918		4/20/2009	JAM	29918	
12/16/13	JAM	29918		11/10/09	JAM	29918	
				3/10/10	JAM	29918	
				6/16/10	JAM	29918	
				5/31/11	JAM	29918	
				4/5/12	JAM	29918	

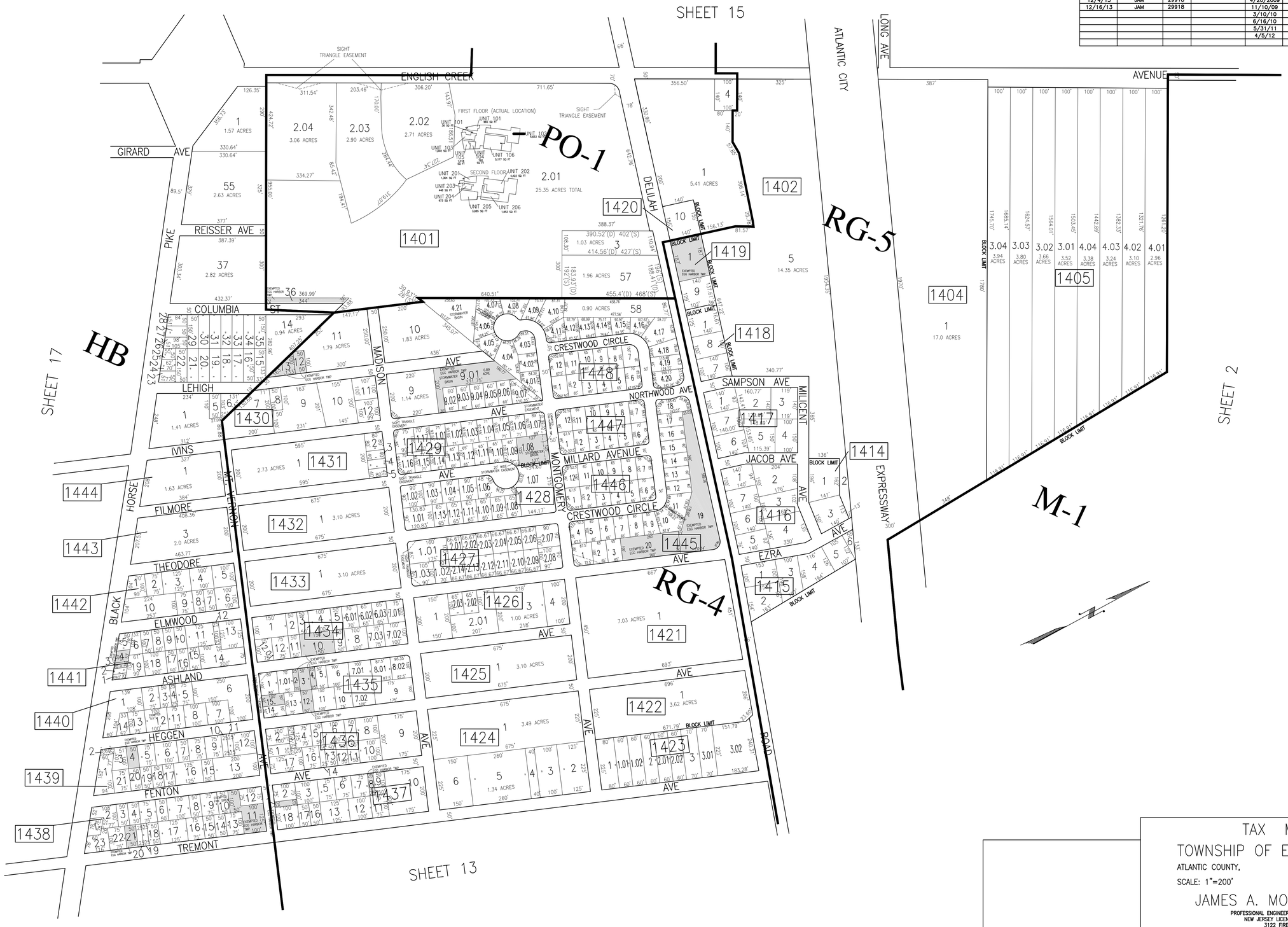

SHADED AREAS INDICATE EGG HARBOR TOWNSHIP EXEMPTED PROPERTY

THIS SHEET HAS BEEN DRAWN USING COMPUTER AIDED DRAFTING/DESIGN (CAD/D).

TAX MAP
TOWNSHIP OF EGG HARBOR

ATLANTIC COUNTY, NEW JERSEY

SCALE: 1"=200' JANUARY 2010

JAMES A. MOTT, PE, PLS
PROFESSIONAL ENGINEER & LAND SURVEYOR
NEW JERSEY LICENSE NO. 29918
3122 FIRE ROAD
EGG HARBOR TOWNSIP, NJ 08234

REVISIONS			
DATE	BY	LIC.NO	COMMENTS
6/15/10	JAM	29918	
8/26/10	JAM	29918	
5/10/12	JAM	29918	
2/20/15	JAM	29918	

HAMILTON TOWNSHIP

THIS SHEET HAS BEEN DRAWN USING COMPUTER AIDED DRAFTING/DESIGN (CAD/D).

TAX MAP

TOWNSHIP OF EGG HARBOR

ATLANTIC COUNTY, NEW JERSEY

SCALE: 1"=200' JANUARY 2008

JAMES A. MOTT, PE, PLS
PROFESSIONAL ENGINEER & LAND SURVEYOR
NEW JERSEY LICENSE NO. 29918
3122 FIRE ROAD
EGG HARBOR TOWNSIP, NJ 08234

TAX MAP
TOWNSHIP OF EGG HARBOR

ATLANTIC COUNTY, NEW JERSEY

SCALE: 1"=200' JANUARY 2008

JAMES A. MOTT, PE, PLS
PROFESSIONAL ENGINEER & LAND SURVEYOR
NEW JERSEY LICENSE NO. 29918
3122 FIRE ROAD
EGG HARBOR TOWNSIP, NJ 08234

THIS SHEET HAS BEEN DRAWN USING COMPUTER AIDED DRAFTING/DESIGN (CAD/D).

SHADED AREAS INDICATE EGG HARBOR TOWNSHIP EXEMPTED PROPERTY

REVISIONS			
DATE	BY	LIC.NO	COMMENTS
2/18/08	JAM	29918	
11/7/08	JAM	29918	
6/15/10	JAM	29918	
3/12/12	JAN	29918	
6/12/13	JAM	29918	

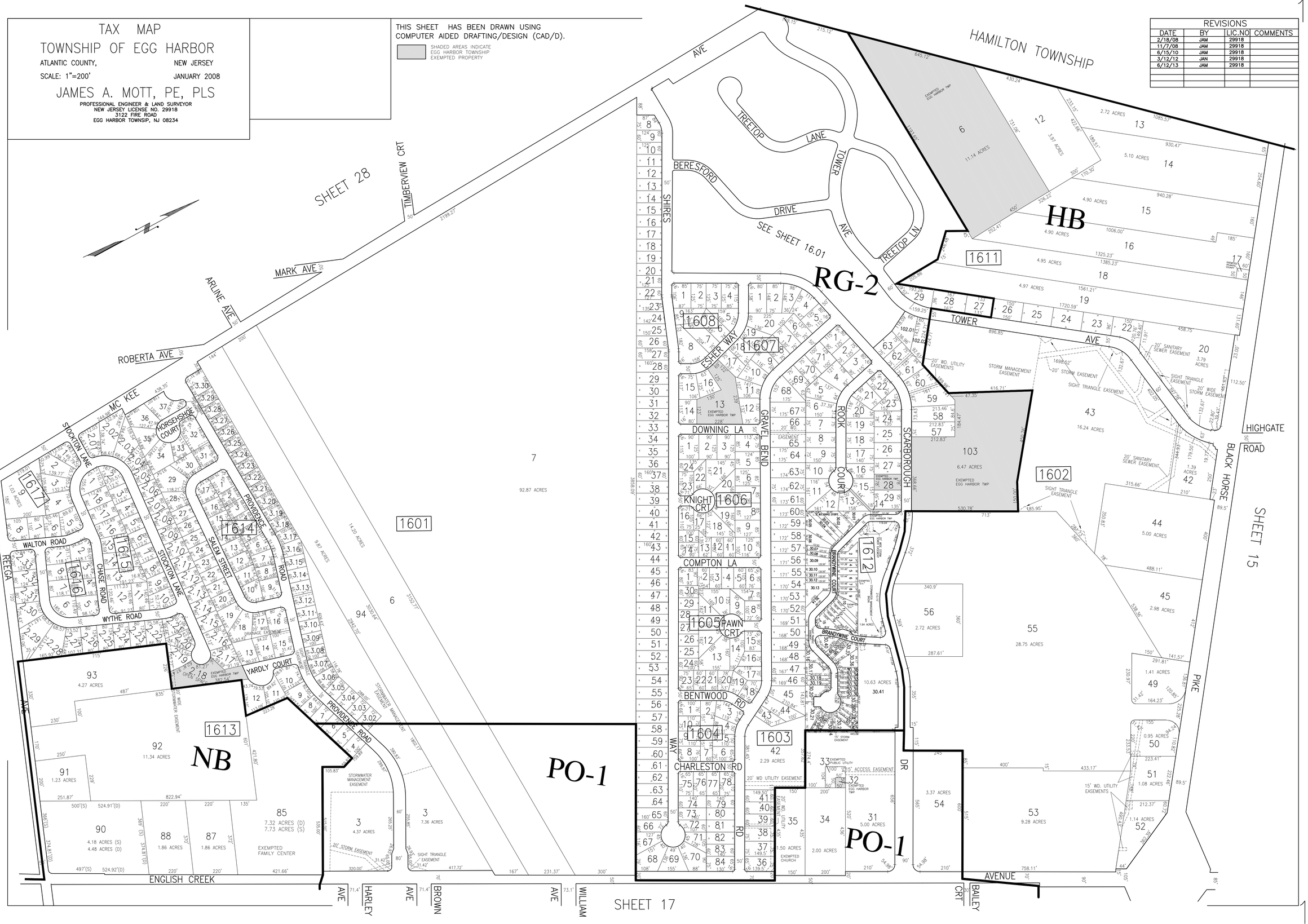

REVISIONS			
DATE	BY	LIC.NO	COMMENTS
6/23/10	JAM	29918	

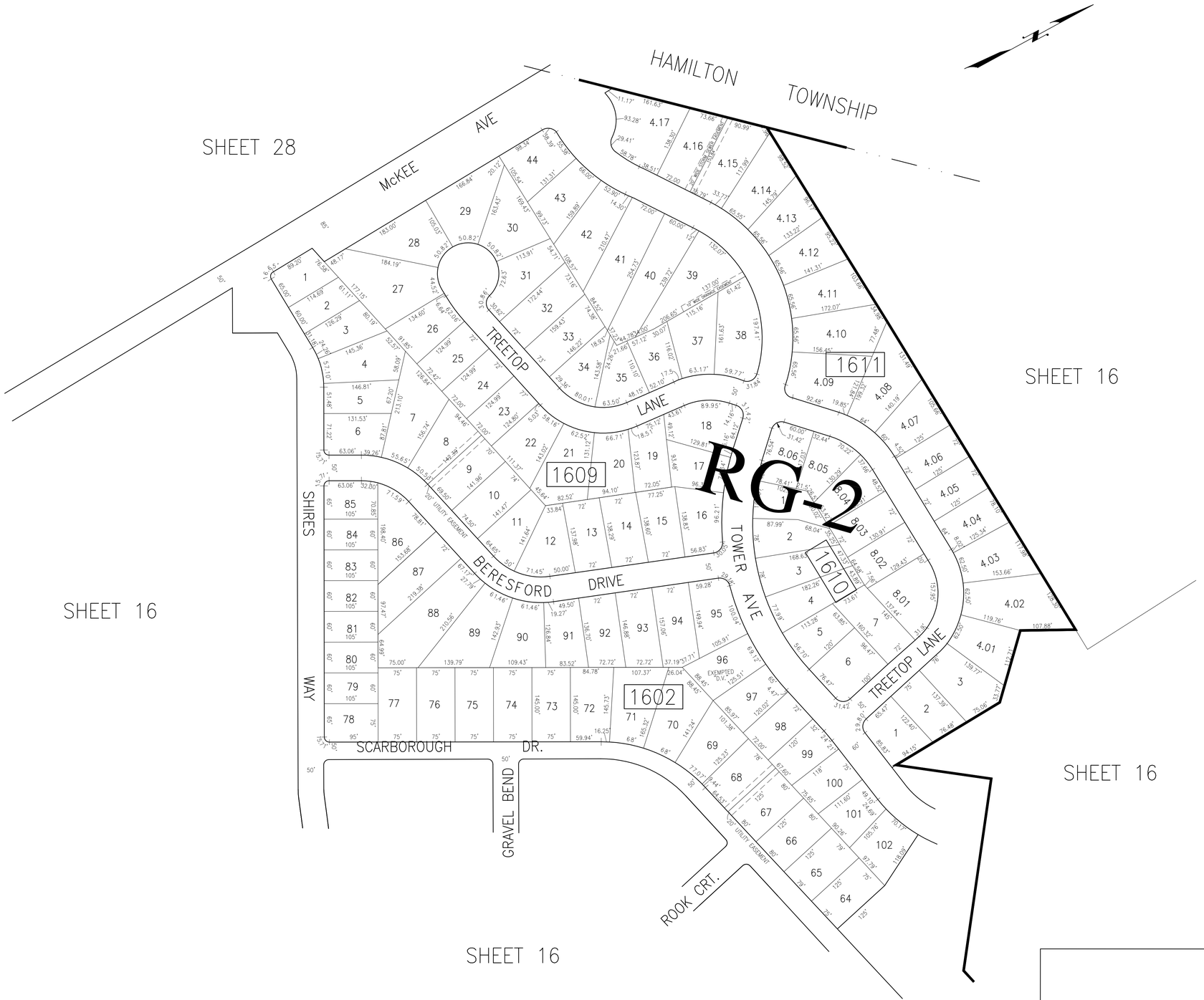

THIS SHEET HAS BEEN DRAWN USING COMPUTER AIDED DRAFTING/DESIGN (CAD/D).

TAX MAP
TOWNSHIP OF EGG HARBOR
ATLANTIC COUNTY, NEW JERSEY
SCALE: 1"=100' JANUARY 2008

JAMES A. MOTT, PE, PLS
PROFESSIONAL ENGINEER & LAND SURVEYOR
NEW JERSEY LICENSE NO. 29918
3122 FIRE ROAD
EGG HARBOR TOWNSIP, NJ 08234

REVISIONS			
DATE	BY	LIC.NO	COMMENTS
6/11/08	JAM	29918	
7/19/08	JAM	29918	
12/23/08	JAM	29918	
9/11/09	JAM	29918	
6/16/10	JAM	29918	
11/30/10	JAM	29918	
10/6/11	JAM	29918	
12/16/13	JAM	29918	

REVISIONS			
DATE	BY	LIC.NO	COMMENTS
1/2/15	JAM	29918	
10/20/15	JAM	29918	

THIS SHEET HAS BEEN DRAWN USING COMPUTER AIDED DRAFTING/DESIGN (CAD/D).

TAX MAP
TOWNSHIP OF EGG HARBOR

ATLANTIC COUNTY, NEW JERSEY

SCALE: 1"=200' JANUARY 2010

JAMES A. MOTT, PE, PLS
PROFESSIONAL ENGINEER & LAND SURVEYOR
NEW JERSEY LICENSE NO. 29918
3122 FIRE ROAD
EGG HARBOR TOWNSIP, NJ 08234

REVISIONS			
DATE	BY	LIC.NO	COMMENTS
9/15/09	JAM	29918	
6/16/10	JAM	29918	
3/12/12	JAM	29918	
8/28/12	JAM	29918	
6/12/13	JAM	29918	
12/16/13	JAM	29918	
12/26/14	JAM	29918	
1/2/15	JAM	29918	

REVISIONS			
DATE	BY	LIC.NO	COMMENTS
1/7/15	JAM	29918	

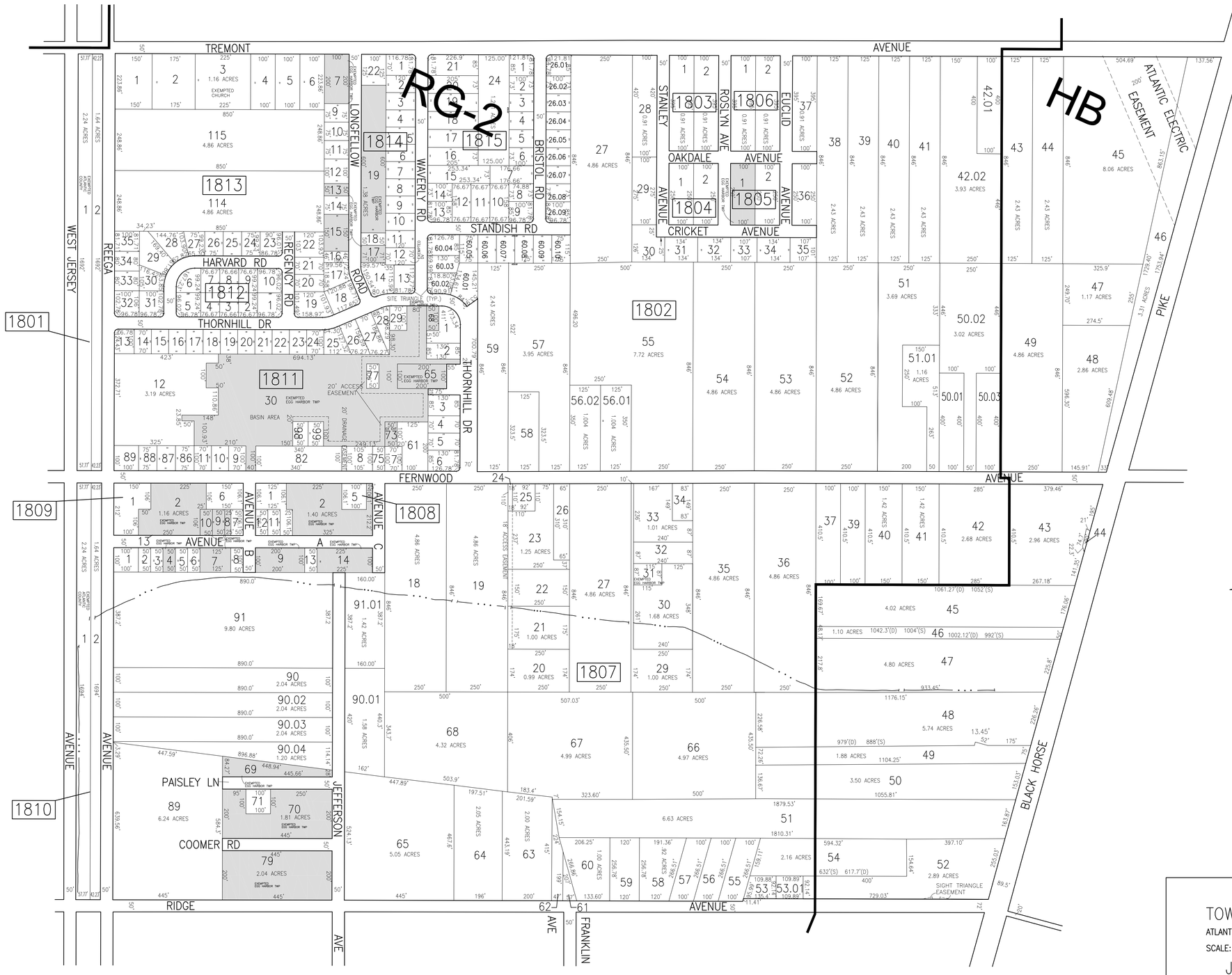

SHADED AREAS INDICATE EGG HARBOR TOWNSHIP EXEMPTED PROPERTY

THIS SHEET HAS BEEN DRAWN USING COMPUTER AIDED DRAFTING/DESIGN (CAD/D).

TAX MAP
TOWNSHIP OF EGG HARBOR

ATLANTIC COUNTY, NEW JERSEY

SCALE: 1"=200' JANUARY 2010

JAMES A. MOTT, PE, PLS
PROFESSIONAL ENGINEER & LAND SURVEYOR
NEW JERSEY LICENSE NO. 29918
3122 FIRE ROAD
EGG HARBOR TOWNSIP, NJ 08234

REVISIONS			
DATE	BY	LIC.NO	COMMENTS
9/15/09	JAM	29918	
6/15/10	JAM	29918	
7/12/10	JAM	29918	
1/3/11	JAM	29918	
4/5/12	JAM	29918	
6/12/13	JAM	29918	
12/16/13	JAM	29918	
07/09/14	JAM	29918	

REVISIONS			
DATE	BY	LIC.NO	COMMENTS
08/21/14	JAM	29918	
12/18/14	JAM	29918	
1/2/15	JAM	29918	
12/3/15	JAM	29918	
1/25/16	JAM	29918	

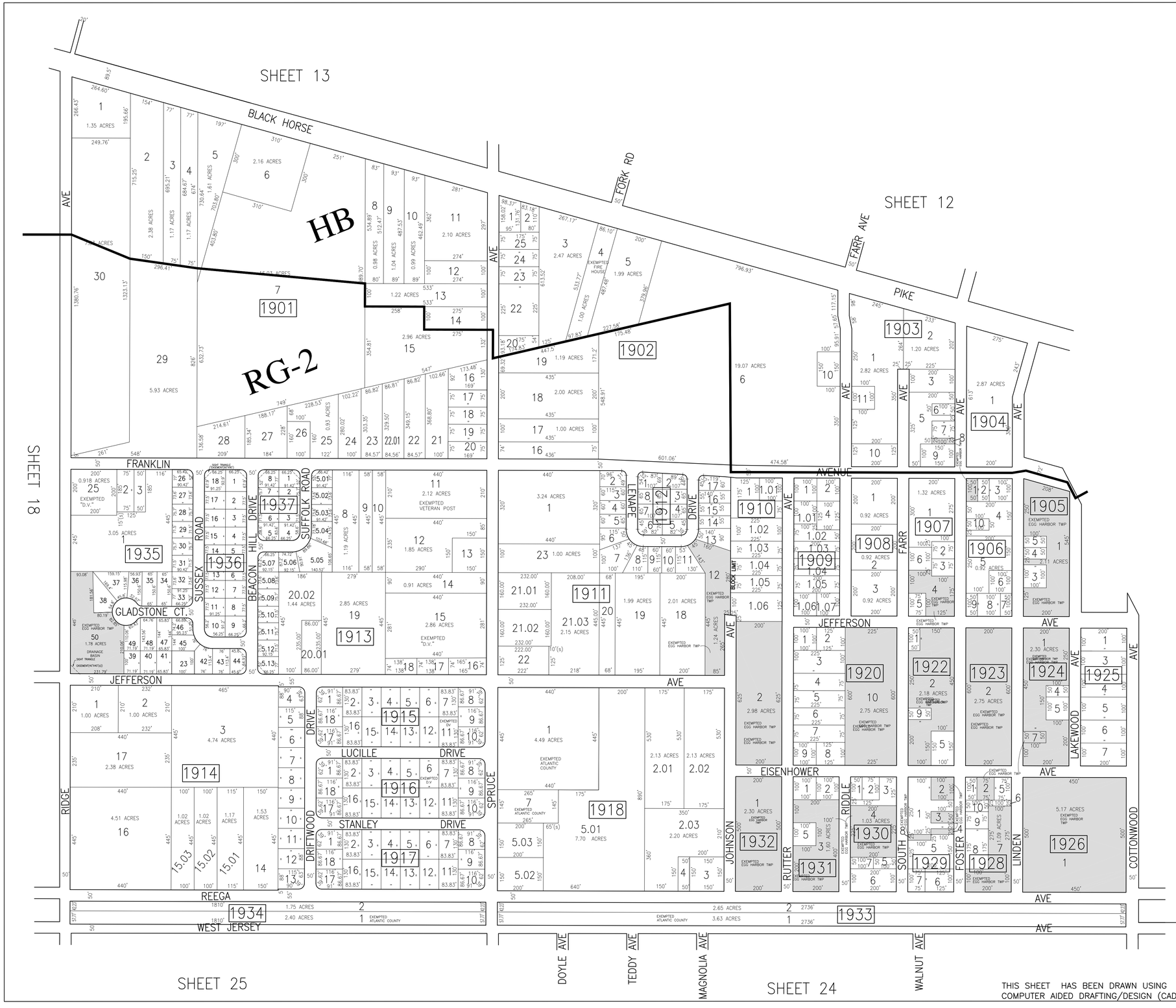

SHADED AREAS INDICATE EGG HARBOR TOWNSHIP EXEMPTED PROPERTY

TAX MAP
TOWNSHIP OF EGG HARBOR

ATLANTIC COUNTY, NEW JERSEY

SCALE: 1"=200' JANUARY 2010

JAMES A. MOTT, PE, PLS
PROFESSIONAL ENGINEER & LAND SURVEYOR
NEW JERSEY LICENSE NO. 29918
3122 FIRE ROAD
EGG HARBOR TOWNSIP, NJ 08234

THIS SHEET HAS BEEN DRAWN USING COMPUTER AIDED DRAFTING/DESIGN (CAD/D).

REVISIONS			
DATE	BY	LIC.NO	COMMENTS
6/15/10	JAM	29918	
4/5/12	JAM	29918	
6/12/13	JAM	29918	

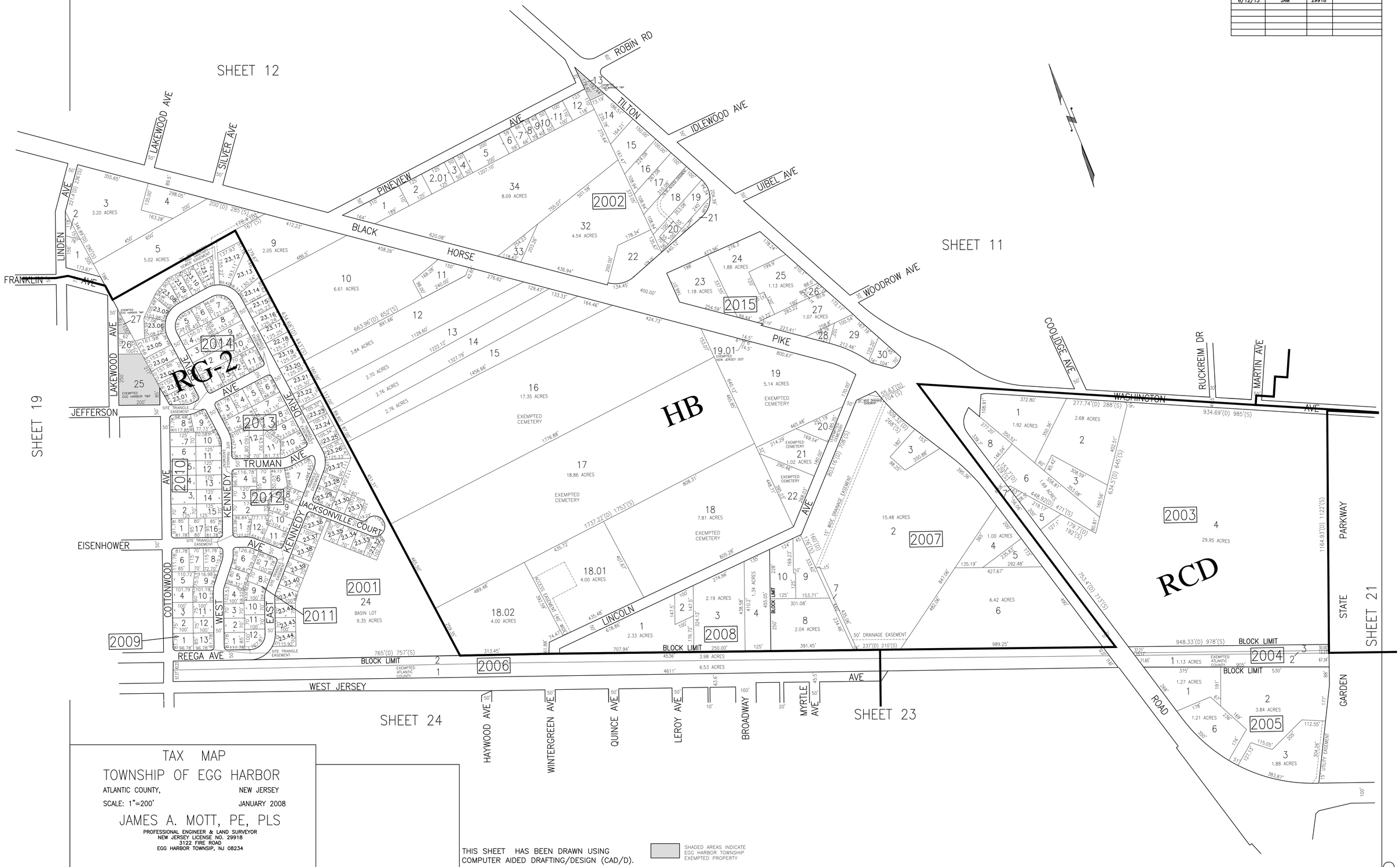

TAX MAP

TOWNSHIP OF EGG HARBOR

ATLANTIC COUNTY, NEW JERSEY

SCALE: 1"=200' JANUARY 2008

JAMES A. MOTT, PE, PLS

PROFESSIONAL ENGINEER & LAND SURVEYOR
NEW JERSEY LICENSE NO. 29918
3122 FIRE ROAD
EGG HARBOR TOWNSIP, NJ 08234

THIS SHEET HAS BEEN DRAWN USING COMPUTER AIDED DRAFTING/DESIGN (CAD/D).

SHADED AREAS INDICATE EGG HARBOR TOWNSHIP EXEMPTED PROPERTY

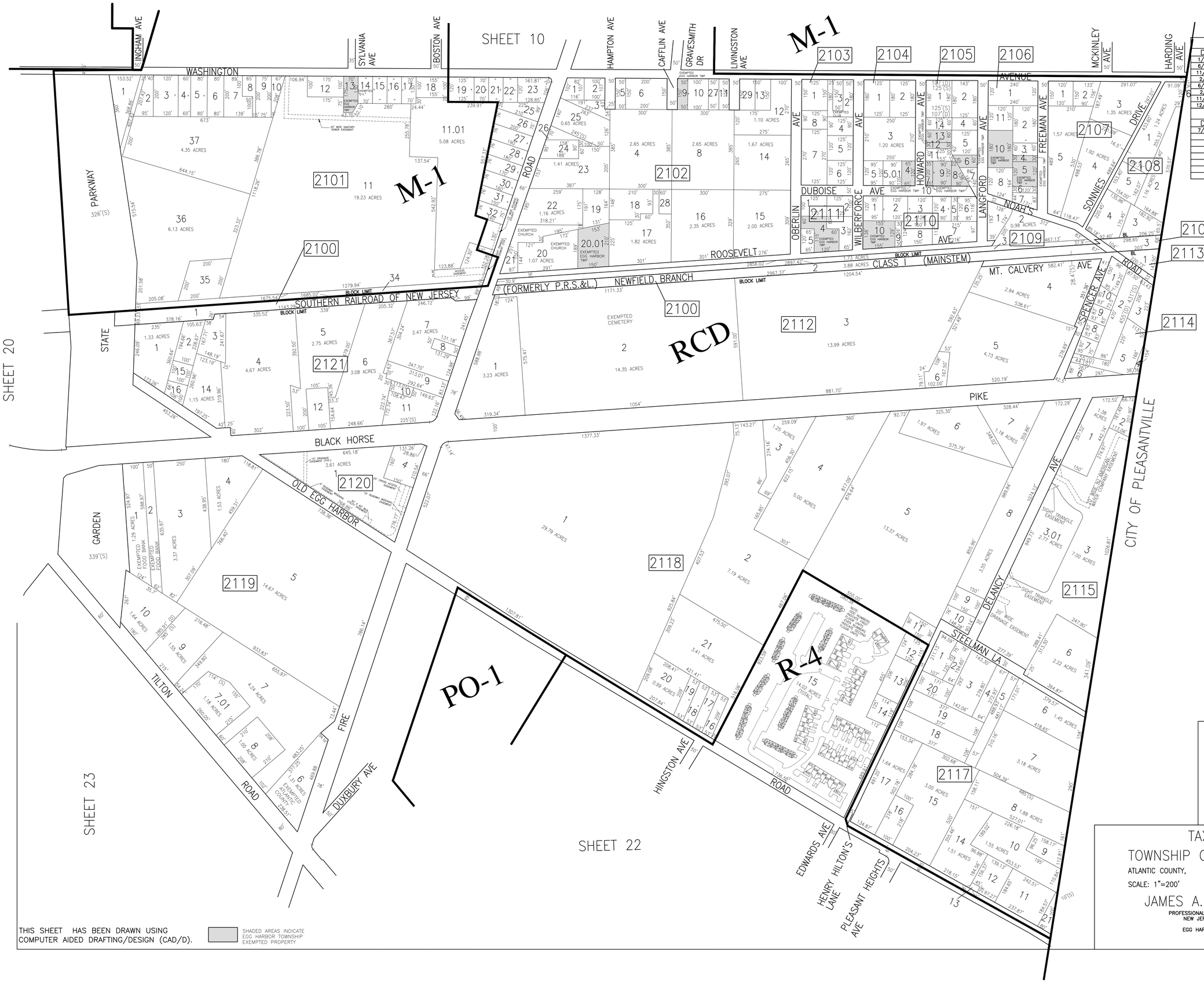

REVISIONS			
DATE	BY	LIC.NO	COMMENTS
1/28/08	JAM	29918	
6/10/08	JAM	29918	
11/13/08	JAM	29918	
2/9/10	JAM	29918	
6/15/10	JAM	29918	
2/4/11	JAM	29918	
11/11/13	JAM	29918	
12/16/13	JAM	29918	

REVISIONS			
DATE	BY	LIC.NO	COMMENTS
7/29/14	JAM	29918	

THIS SHEET HAS BEEN DRAWN USING COMPUTER AIDED DRAFTING/DESIGN (CAD/D).

TAX MAP
TOWNSHIP OF EGG HARBOR

ATLANTIC COUNTY, NEW JERSEY

SCALE: 1"=200' JANUARY 2008

JAMES A. MOTT, PE, PLS
PROFESSIONAL ENGINEER & LAND SURVEYOR
NEW JERSEY LICENSE NO. 29918
3122 FIRE ROAD
EGG HARBOR TOWNSIP, NJ 08234

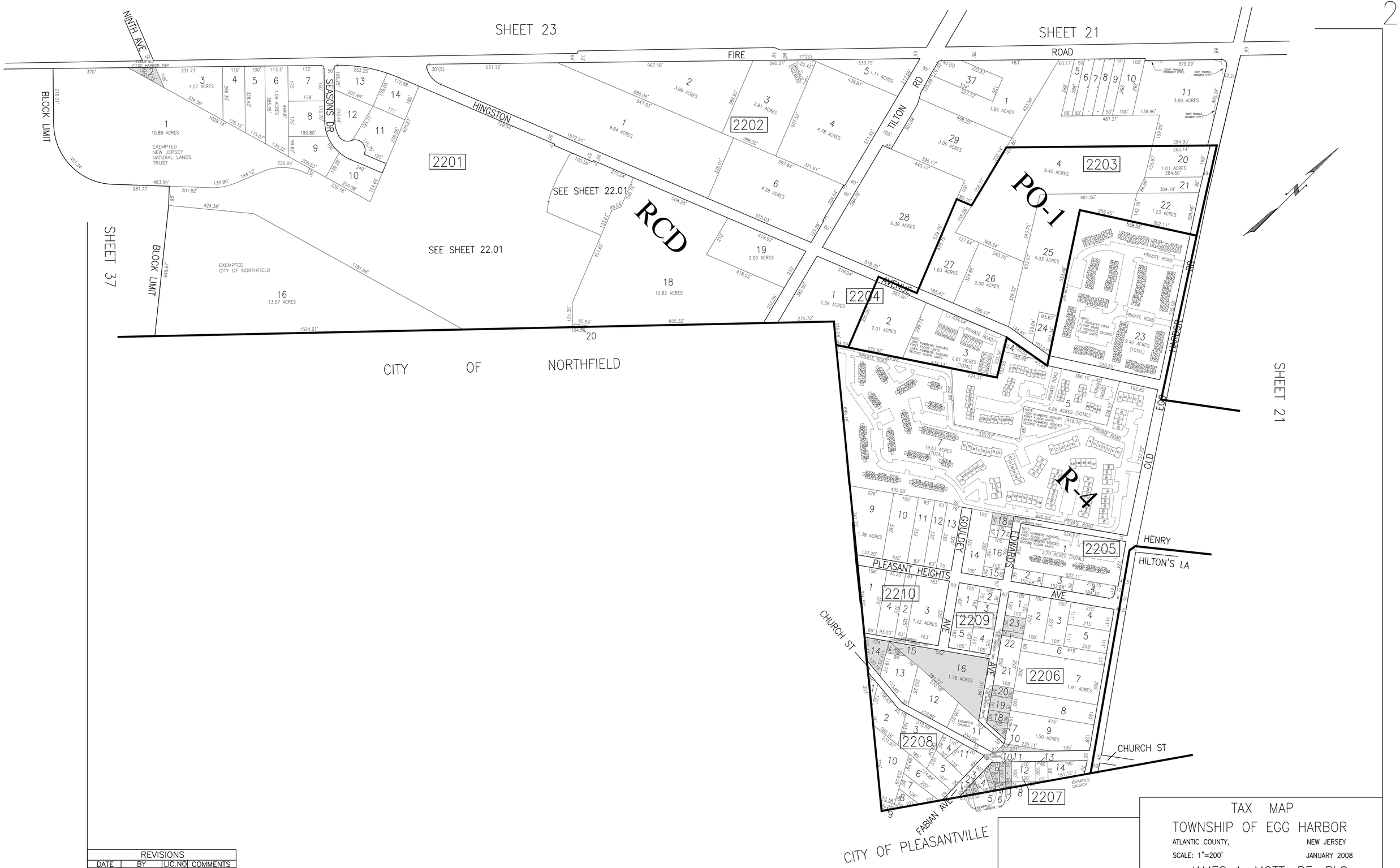

REVISIONS			
DATE	BY	LIC.NO	COMMENTS
6/5/08	JAM	29918	
6/15/10	JAM	29918	
7/12/10	JAM	29918	
1/2/15	JAM	29918	

SHADED AREAS INDICATE EGG HARBOR TOWNSHIP EXEMPTED PROPERTY

THIS SHEET HAS BEEN DRAWN USING COMPUTER AIDED DRAFTING/DESIGN (CAD/D).

TAX MAP
TOWNSHIP OF EGG HARBOR

ATLANTIC COUNTY, NEW JERSEY

SCALE: 1"=200' JANUARY 2008

JAMES A. MOTT, PE, PLS
PROFESSIONAL ENGINEER & LAND SURVEYOR
NEW JERSEY LICENSE NO. 29918
3122 FIRE ROAD
EGG HARBOR TOWNSIP, NJ 08234

REVISIONS			
DATE	BY	LIC.NO	COMMENTS
6/22/10	JAM	29918	

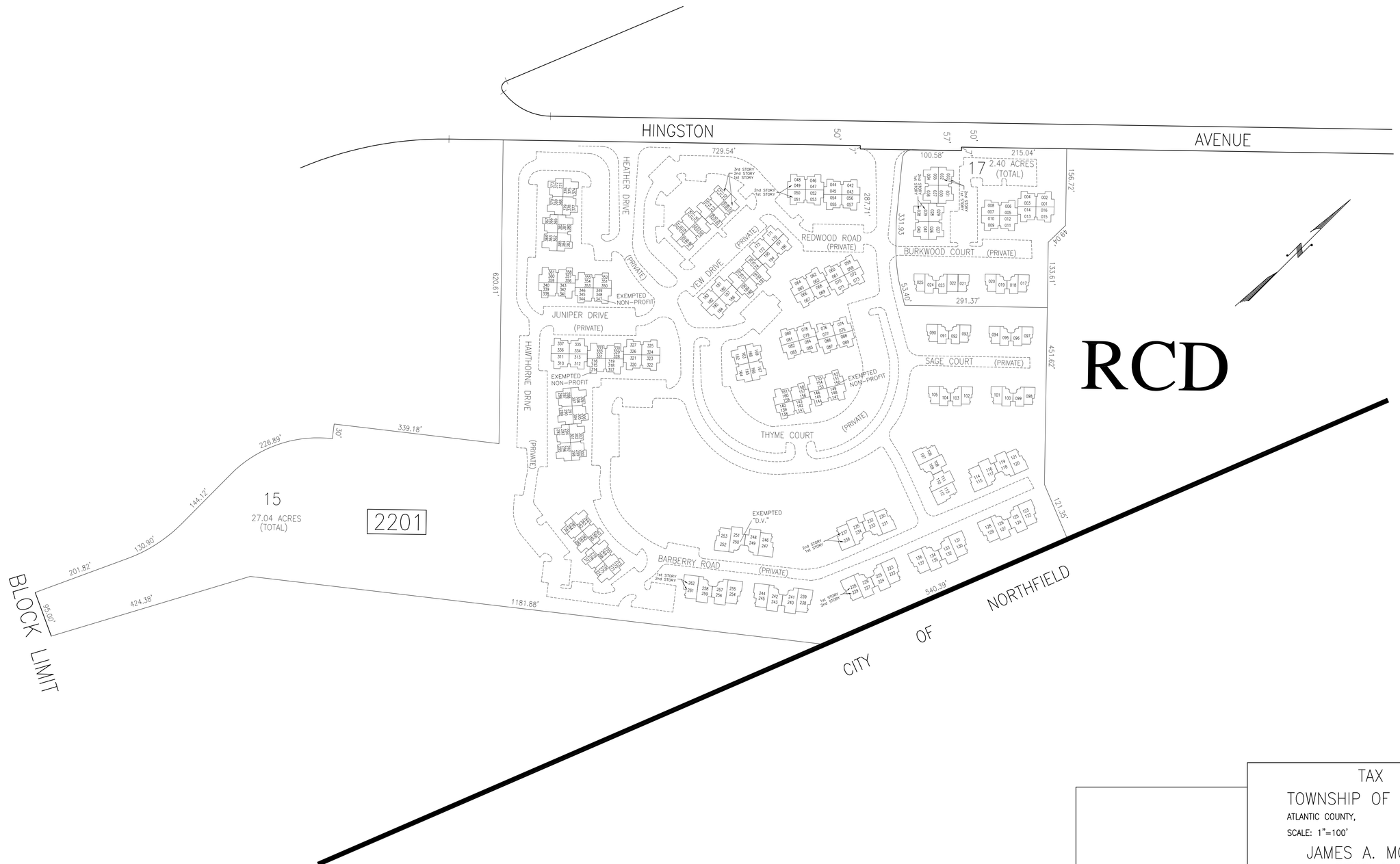

THIS SHEET HAS BEEN DRAWN USING
COMPUTER AIDED DRAFTING/DESIGN (CAD/D).

TAX MAP
TOWNSHIP OF EGG HARBOR
ATLANTIC COUNTY, NEW JERSEY
SCALE: 1"=100' JANUARY 2008

JAMES A. MOTT, PE, PLS
PROFESSIONAL ENGINEER & LAND SURVEYOR
NEW JERSEY LICENSE NO. 29918
3122 FIRE ROAD
EGG HARBOR TOWNSIP, NJ 08234

REVISIONS			
DATE	BY	LIC.NO	COMMENTS
6/16/10	JAM	29918	
1/2/15	JAM	29918	
7/27/16	JAM	29918	

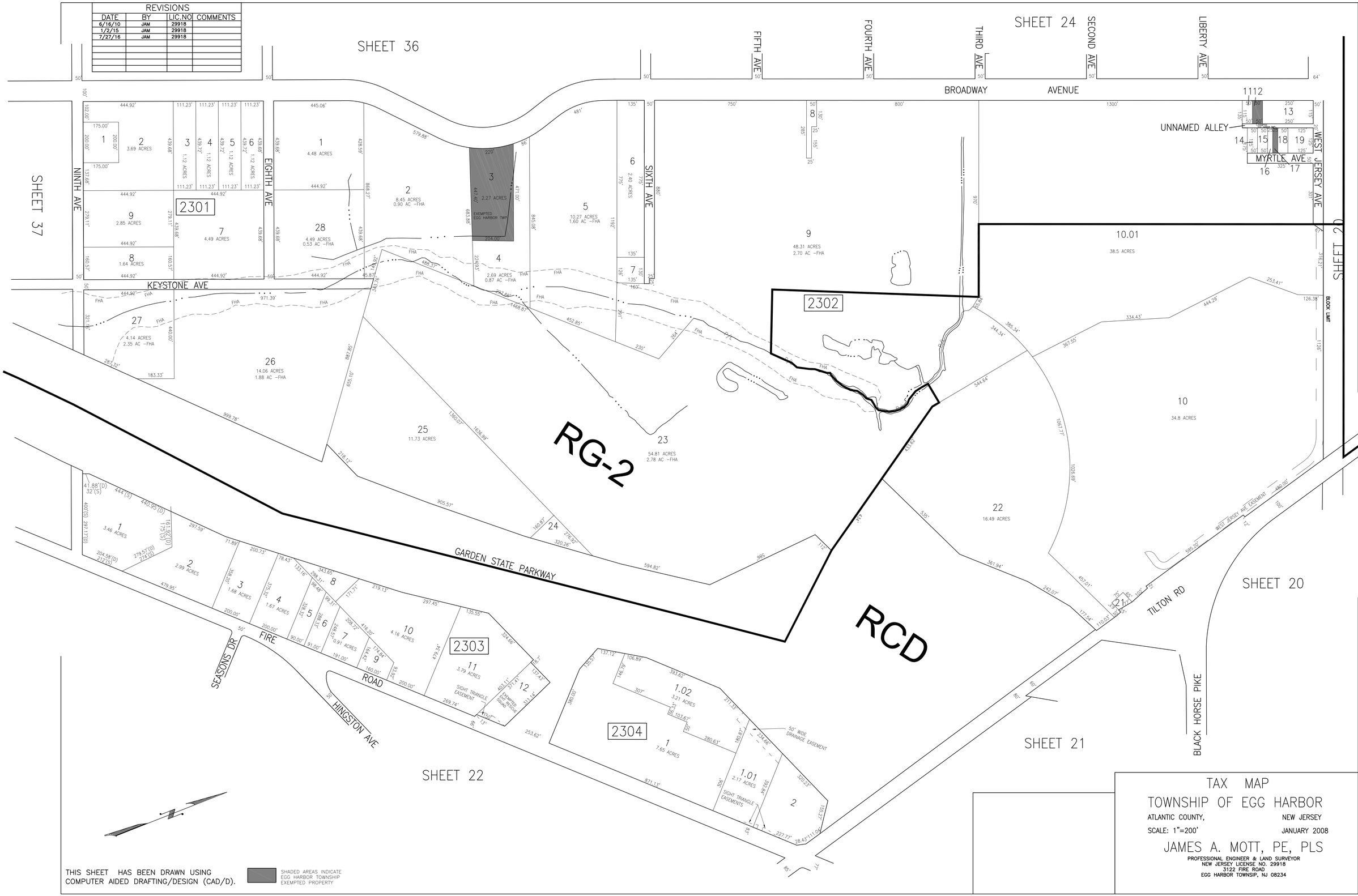

THIS SHEET HAS BEEN DRAWN USING COMPUTER AIDED DRAFTING/DESIGN (CAD/D).

SHADED AREAS INDICATE EGG HARBOR TOWNSHIP EXEMPTED PROPERTY

TAX MAP
TOWNSHIP OF EGG HARBOR

ATLANTIC COUNTY, NEW JERSEY

SCALE: 1"=200' JANUARY 2008

JAMES A. MOTT, PE, PLS
PROFESSIONAL ENGINEER & LAND SURVEYOR
NEW JERSEY LICENSE NO. 29918
3122 FIRE ROAD
EGG HARBOR TOWNSIP, NJ 08234

REVISIONS				REVISIONS			
DATE	BY	LIC.NO	COMMENTS	DATE	BY	LIC.NO	COMMENTS
12/10/09	JAM	29918		12/26/14	JAM	29918	
12/14/09	JAM	29918					
6/16/10	JAM	29918					
7/8/10	JAM	29918					
1/4/12	JAM	29918					
4/5/12	JAM	29918					
12/16/13	JAM	29918					
12/18/13	JAM	29918					

SHADED AREAS INDICATE EGG HARBOR TOWNSHIP EXEMPTED PROPERTY

THIS SHEET HAS BEEN DRAWN USING COMPUTER AIDED DRAFTING/DESIGN (CAD/D).

TAX MAP
TOWNSHIP OF EGG HARBOR

ATLANTIC COUNTY, NEW JERSEY

SCALE: 1"=200' JANUARY 2010

JAMES A. MOTT, PE, PLS
PROFESSIONAL ENGINEER & LAND SURVEYOR
NEW JERSEY LICENSE NO. 29918
3122 FIRE ROAD
EGG HARBOR TOWNSIP, NJ 08234

REVISIONS			
DATE	BY	LIC.NO	COMMENTS
9/15/09	JAM	29918	
6/16/10	JAM	29918	
8/28/12	JAM	29918	
12/16/13	JAM	29918	

NOTE:
RE: LOTS 31 & 33 BLOCK 2501
THE OVERLAPPING LINES AND DIMENSIONS SHOWN ARE PLOTTED IN ACCORDANCE WITH THE METES AND BOUNDS DESCRIPTIONS APPEARING IN THE LAST DEED OF RECORD FOR EACH PARCEL AND DO NOT PURPORT TO REPRESENT TITLE OR OWNERSHIP STATUS IN ANY MANNER. THESE SITUATIONS ARE SUBJECT TO SOLUTION BY THE PROPERTY OWNERS CONCERNED.

SHADED AREAS INDICATE EGG HARBOR TOWNSHIP EXEMPTED PROPERTY

THIS SHEET HAS BEEN DRAWN USING COMPUTER AIDED DRAFTING/DESIGN (CAD/D).

TAX MAP
TOWNSHIP OF EGG HARBOR

ATLANTIC COUNTY, NEW JERSEY

SCALE: 1"=200' JANUARY 2010

JAMES A. MOTT, PE, PLS
PROFESSIONAL ENGINEER & LAND SURVEYOR
NEW JERSEY LICENSE NO. 29918
3122 FIRE ROAD
EGG HARBOR TOWNSIP, NJ 08234

REVISIONS			
DATE	BY	LIC.NO	COMMENTS
11/7/08	JAM	29918	
1/25/2010	JAM	29918	
6/17/10	JAM	29918	
1/4/12	JAM	29918	
12/16/13	JAM	29918	
12/26/14	JAM	29918	
8/19/15	JAM	29918	

SHADED AREAS INDICATE EGG HARBOR TOWNSHIP EXEMPTED PROPERTY

THIS SHEET HAS BEEN DRAWN USING COMPUTER AIDED DRAFTING/DESIGN (CAD/D).

TAX MAP
TOWNSHIP OF EGG HARBOR

ATLANTIC COUNTY, NEW JERSEY

SCALE: 1"=200' JANUARY 2008

JAMES A. MOTT, PE, PLS
PROFESSIONAL ENGINEER & LAND SURVEYOR
NEW JERSEY LICENSE NO. 29918
3122 FIRE ROAD
EGG HARBOR TOWNSIP, NJ 08234

REVISIONS			
DATE	BY	LIC.NO	COMMENTS
6/17/10	JAM	29918	

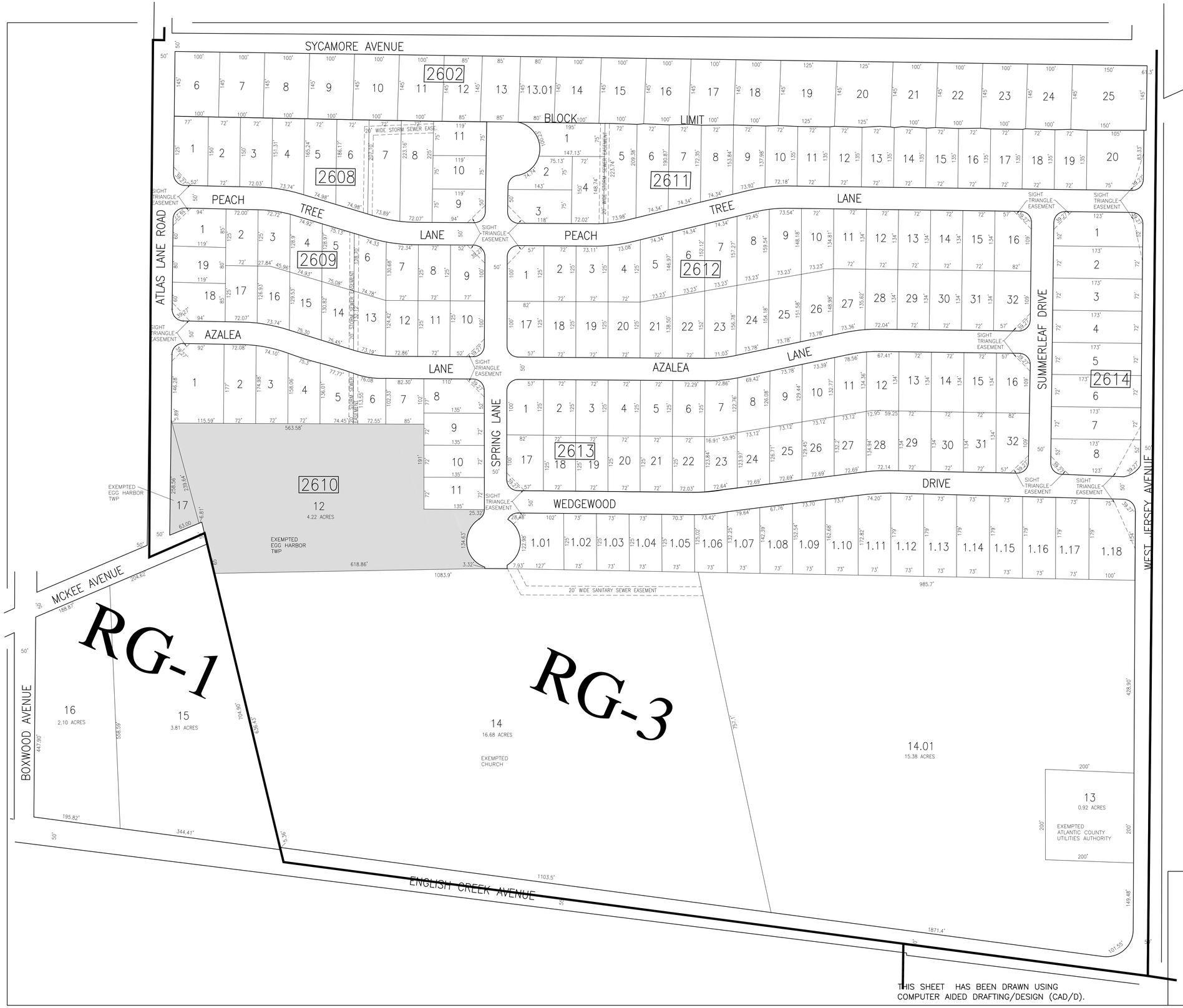

THIS SHEET HAS BEEN DRAWN USING COMPUTER AIDED DRAFTING/DESIGN (CAD/D).

TAX MAP
TOWNSHIP OF EGG HARBOR

ATLANTIC COUNTY, NEW JERSEY

SCALE: 1"=100' JANUARY 2008

JAMES A. MOTT, PE, PLS
PROFESSIONAL ENGINEER & LAND SURVEYOR
NEW JERSEY LICENSE NO. 29918
3122 FIRE ROAD
EGG HARBOR TOWNSIP, NJ 08234

REVISIONS			
DATE	BY	LIC.NO	COMMENTS
6/10/08	JAM	29918	
11/7/08	JAM	29918	
9/11/09	JAM	29918	
6/17/10	JAM	29918	
12/16/13	JAM	29918	
12/26/14	JAM	29918	

SHADED AREAS INDICATE EGG HARBOR TOWNSHIP EXEMPTED PROPERTY

THIS SHEET HAS BEEN DRAWN USING COMPUTER AIDED DRAFTING/DESIGN (CAD/D).

TAX MAP
TOWNSHIP OF EGG HARBOR

ATLANTIC COUNTY, NEW JERSEY

SCALE: 1"=200' JANUARY 2010

JAMES A. MOTT, PE, PLS
PROFESSIONAL ENGINEER & LAND SURVEYOR
NEW JERSEY LICENSE NO. 29918
3122 FIRE ROAD
EGG HARBOR TOWNSIP, NJ 08234

REVISIONS			
DATE	BY	LIC.NO	COMMENTS
6/17/10	JAM	29918	
1/14/16	JAM	29918	

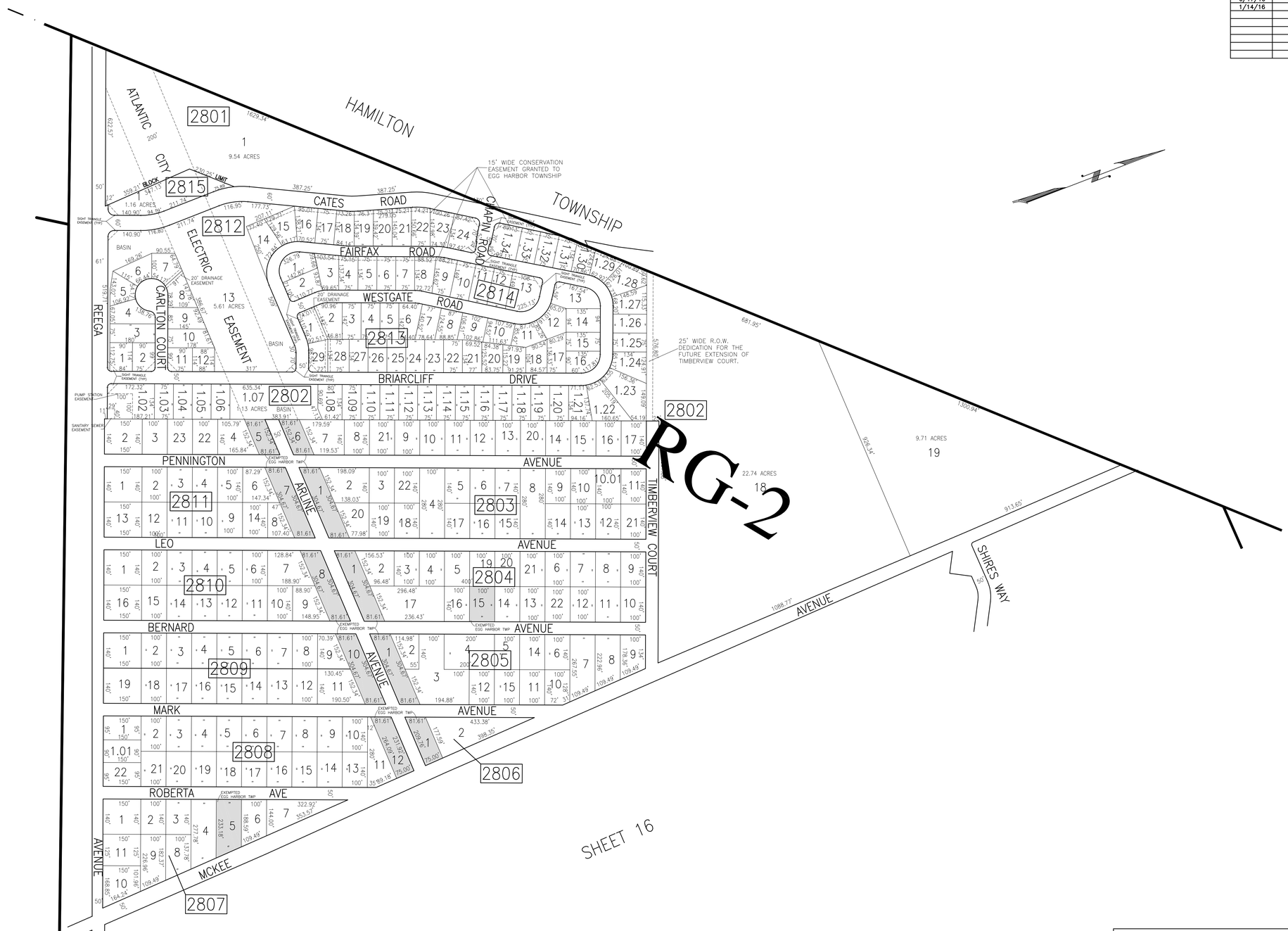

SHADED AREAS INDICATE EGG HARBOR TOWNSHIP EXEMPTED PROPERTY

THIS SHEET HAS BEEN DRAWN USING COMPUTER AIDED DRAFTING/DESIGN (CAD/D).

TAX MAP
TOWNSHIP OF EGG HARBOR

ATLANTIC COUNTY, NEW JERSEY

SCALE: 1"=200' JANUARY 2008

JAMES A. MOTT, PE, PLS
PROFESSIONAL ENGINEER & LAND SURVEYOR
NEW JERSEY LICENSE NO. 29918
3122 FIRE ROAD
EGG HARBOR TOWNSIP, NJ 08234

REVISIONS				REVISIONS			
DATE	BY	LIC.NO	COMMENTS	DATE	BY	LIC.NO	COMMENTS
6/6/08	JAM	29918		12/26/14	JAM	29918	
6/10/08	JAM	29918		1/2/15	JAM	29918	
12/17/09	JAM	29918					
3/8/10	JAM	29918					
6/17/10	JAM	29918					
3/12/12	JAM	29918					
8/28/12	JAM	29918					
12/16/13	JAM	29918					

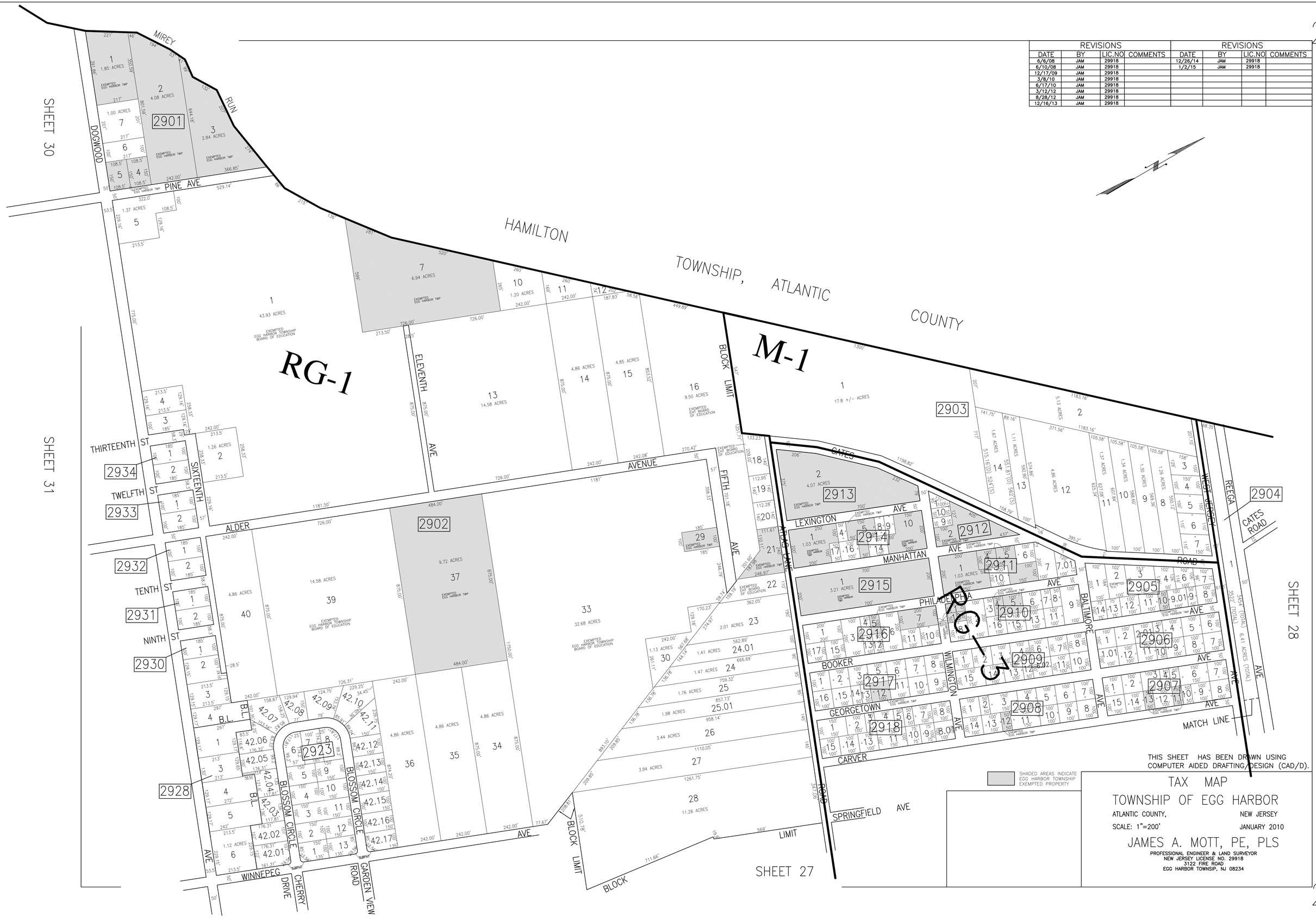

SHADED AREAS INDICATE EGG HARBOR TOWNSHIP EXEMPTED PROPERTY

THIS SHEET HAS BEEN DRAWN USING COMPUTER AIDED DRAFTING/DESIGN (CAD/D).

TAX MAP
TOWNSHIP OF EGG HARBOR

ATLANTIC COUNTY, NEW JERSEY

SCALE: 1"=200' JANUARY 2010

JAMES A. MOTT, PE, PLS
PROFESSIONAL ENGINEER & LAND SURVEYOR
NEW JERSEY LICENSE NO. 29918
3122 FIRE ROAD
EGG HARBOR TOWNSIP, NJ 08234

THIS SHEET HAS BEEN DRAWN USING COMPUTER AIDED DRAFTING/DESIGN (CAD/D).

SHADED AREAS INDICATE EGG HARBOR TOWNSHIP EXEMPTED PROPERTY

REVISIONS			
DATE	BY	LIC.NO	COMMENTS
6/17/10	JAM	29918	
12/26/14	JAM	29918	
11/20/15	JAM	29918	

TAX MAP

TOWNSHIP OF EGG HARBOR

ATLANTIC COUNTY, NEW JERSEY

SCALE: 1"=200' JANUARY 2008

JAMES A. MOTT, PE, PLS
PROFESSIONAL ENGINEER & LAND SURVEYOR
NEW JERSEY LICENSE NO. 29918
3122 FIRE ROAD
EGG HARBOR TOWNSIP, NJ 08234

REVISIONS			
DATE	BY	LIC.NO	COMMENTS
11/7/08	JAM	29918	
6/17/10	JAM	29918	
4/5/12	JAM	29918	
12/12/13	JAM	29918	
8/24/15	JAM	29918	

THIS SHEET HAS BEEN DRAWN USING COMPUTER AIDED DRAFTING/DESIGN (CAD/D).

TAX MAP
TOWNSHIP OF EGG HARBOR

ATLANTIC COUNTY, NEW JERSEY

SCALE: 1"=200' JANUARY 2008

JAMES A. MOTT, PE, PLS
PROFESSIONAL ENGINEER & LAND SURVEYOR
NEW JERSEY LICENSE NO. 29918
3122 FIRE ROAD
EGG HARBOR TOWNSIP, NJ 08234

REVISIONS			
DATE	BY	LIC.NO	COMMENTS
2/25/08	JAM	29918	
3/28/08	JAM	29918	
6/10/08	JAM	29918	
11/7/08	JAM	29918	
12/31/08	JAM	29918	
3/9/09	JAM	29918	
9/16/09	JAM	29918	
6/17/10	JAM	29918	
10/11/10	JAM	29918	
10/30/10	JAM	29918	
02/22/12	JAM	29918	
03/14/14	JAM	29918	
12/18/14	JAM	29918	

SHADED AREAS INDICATE EGG HARBOR TOWNSHIP EXEMPTED PROPERTY

THIS SHEET HAS BEEN DRAWN USING COMPUTER AIDED DRAFTING/DESIGN (CAD/D).

TAX MAP
TOWNSHIP OF EGG HARBOR

ATLANTIC COUNTY, NEW JERSEY

SCALE: 1"=200' JANUARY 2010

JAMES A. MOTT, PE, PLS
PROFESSIONAL ENGINEER & LAND SURVEYOR
NEW JERSEY LICENSE NO. 29918
3122 FIRE ROAD
EGG HARBOR TOWNSIP, NJ 08234

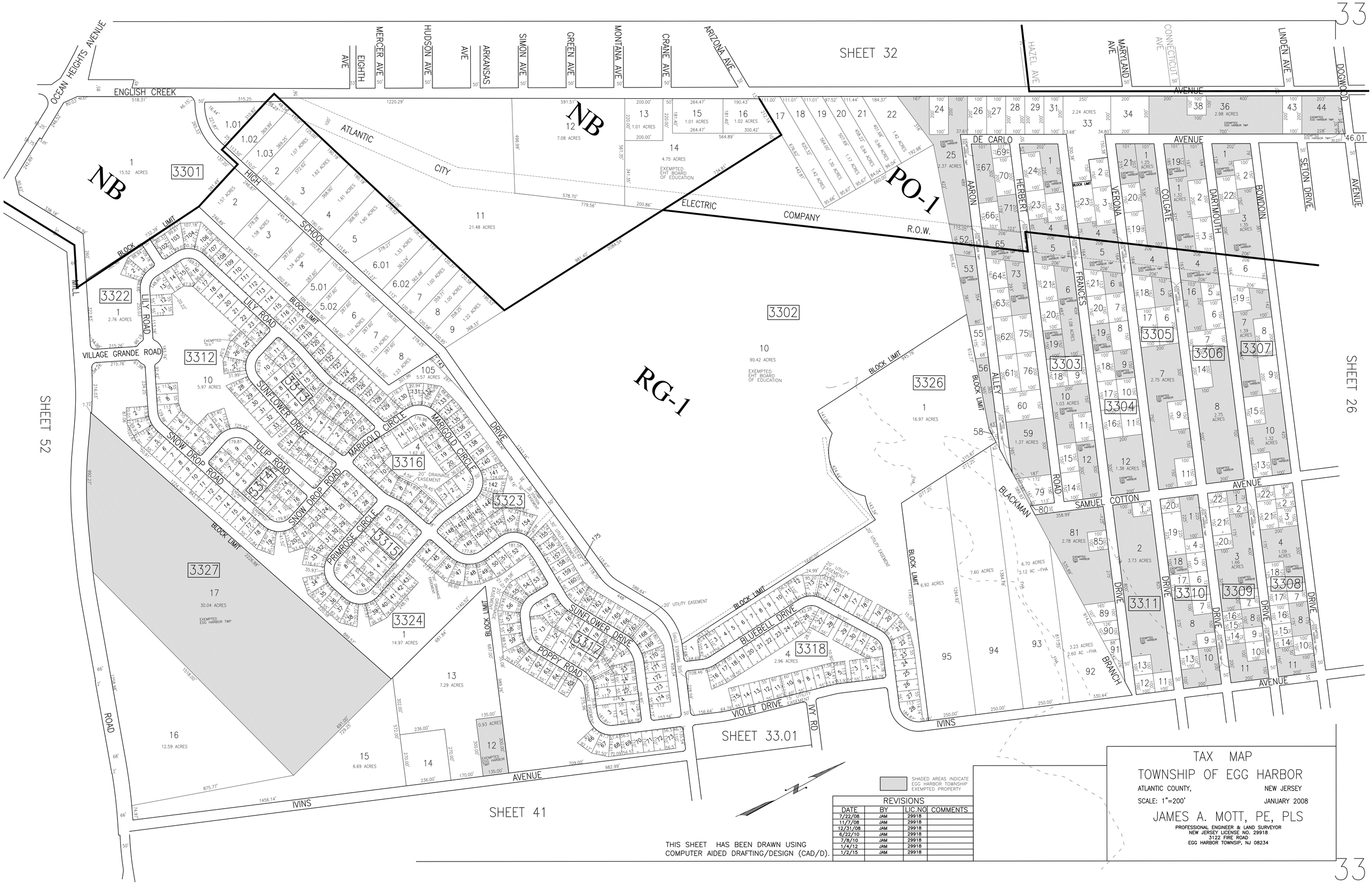

REVISIONS			
DATE	BY	LIC.NO	COMMENTS
7/22/08	JAM	29918	
11/7/08	JAM	29918	
12/31/08	JAM	29918	
6/22/10	JAM	29918	
7/8/10	JAM	29918	
1/4/12	JAM	29918	
1/2/15	JAM	29918	

THIS SHEET HAS BEEN DRAWN USING COMPUTER AIDED DRAFTING/DESIGN (CAD/D).

TAX MAP
TOWNSHIP OF EGG HARBOR

ATLANTIC COUNTY, NEW JERSEY

SCALE: 1"=200' JANUARY 2008

JAMES A. MOTT, PE, PLS
PROFESSIONAL ENGINEER & LAND SURVEYOR
NEW JERSEY LICENSE NO. 29918
3122 FIRE ROAD
EGG HARBOR TOWNSIP, NJ 08234

REVISIONS			
DATE	BY	LIC.NO	COMMENTS
6/23/10	JAM	29918	

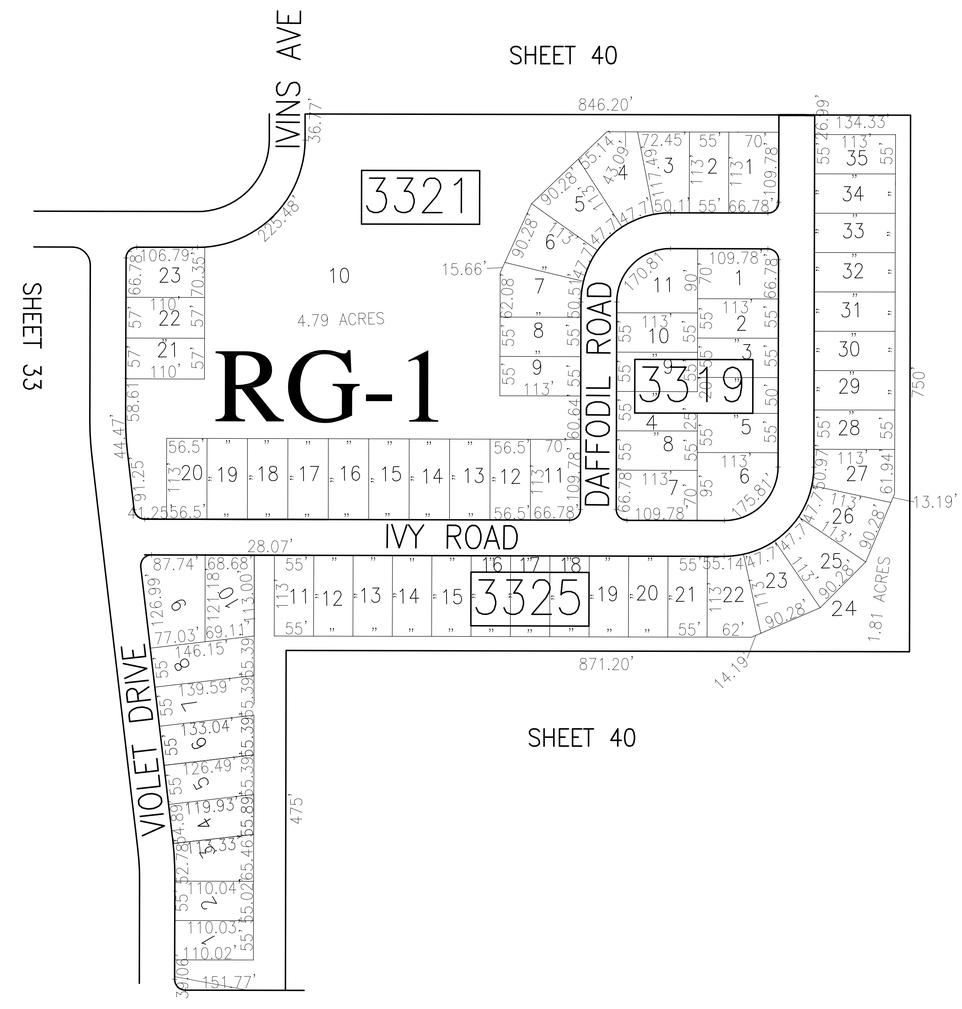

TAX MAP

TOWNSHIP OF EGG HARBOR

ATLANTIC COUNTY, NEW JERSEY

SCALE: 1"=100' JANUARY 2008

JAMES A. MOTT, PE, PLS

PROFESSIONAL ENGINEER & LAND SURVEYOR
NEW JERSEY LICENSE NO. 29918
3122 FIRE ROAD
EGG HARBOR TOWNSIP, NJ 08234

THIS SHEET HAS BEEN DRAWN USING COMPUTER AIDED DRAFTING/DESIGN (CAD/D).

REVISIONS			
DATE	BY	LIC.NO	COMMENTS
11/7/08	JAM	29918	
12/14/09	JAM	29918	
2/17/10	JAM	29918	
4/9/10	JAM	29918	
6/17/10	JAM	29918	
12/16/13	JAM	29918	
12/26/14	JAM	29918	
1/2/15	JAM	29918	

SHADED AREAS INDICATE EGG HARBOR TOWNSHIP EXEMPTED PROPERTY

THIS SHEET HAS BEEN DRAWN USING COMPUTER AIDED DRAFTING/DESIGN (CAD/D).

TAX MAP
TOWNSHIP OF EGG HARBOR

ATLANTIC COUNTY, NEW JERSEY

SCALE: 1"=200' JANUARY 2010

JAMES A. MOTT, PE, PLS
PROFESSIONAL ENGINEER & LAND SURVEYOR
NEW JERSEY LICENSE NO. 29918
3122 FIRE ROAD
EGG HARBOR TOWNSIP, NJ 08234

REVISIONS			
DATE	BY	LIC.NO	COMMENTS
6/17/10	JAM	29918	

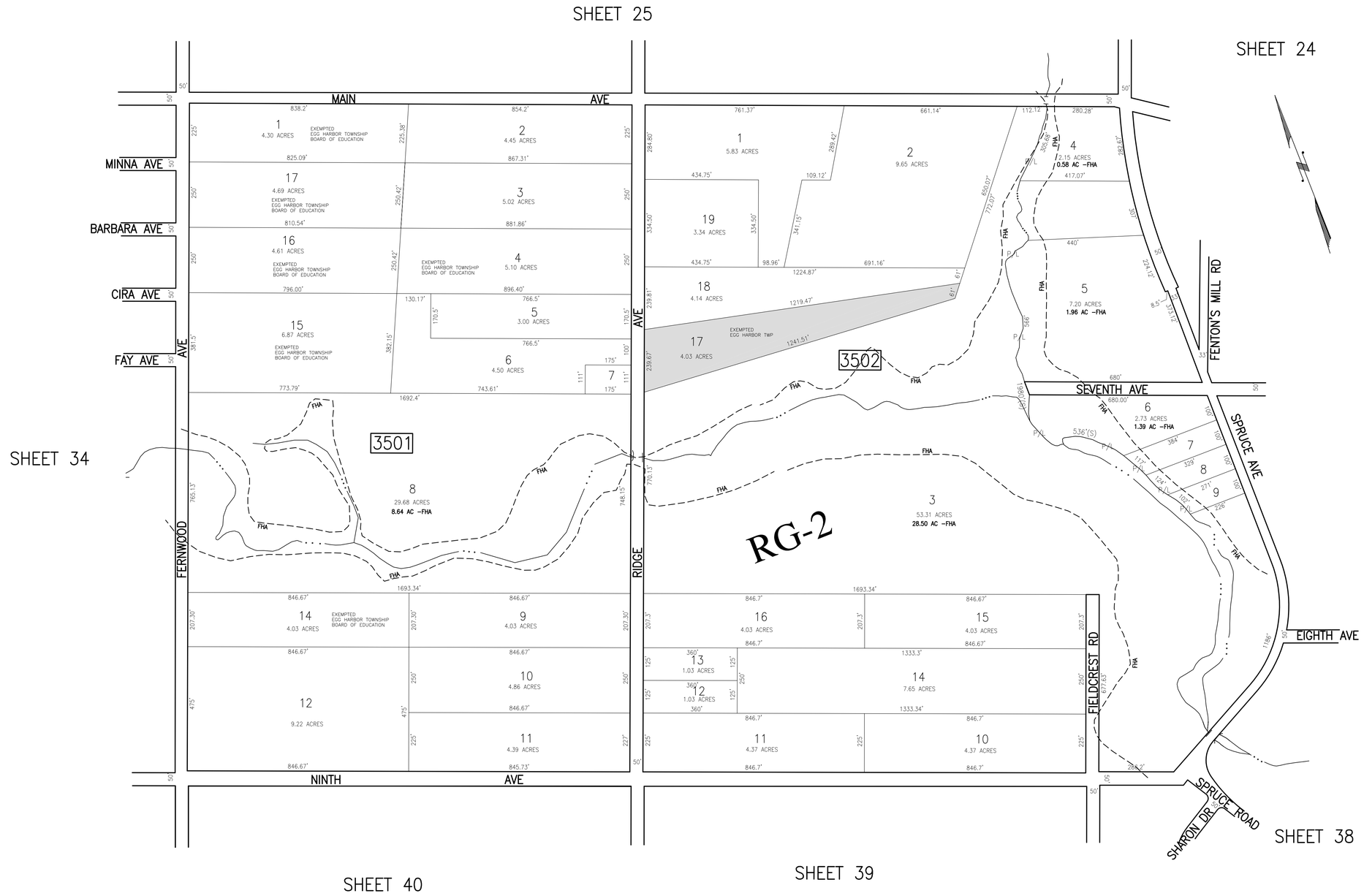

SHADED AREAS INDICATE EGG HARBOR TOWNSHIP EXEMPTED PROPERTY

THIS SHEET HAS BEEN DRAWN USING COMPUTER AIDED DRAFTING/DESIGN (CAD/D).

TAX MAP
TOWNSHIP OF EGG HARBOR

ATLANTIC COUNTY, NEW JERSEY

SCALE: 1"=200' JANUARY 2008

JAMES A. MOTT, PE, PLS
PROFESSIONAL ENGINEER & LAND SURVEYOR
NEW JERSEY LICENSE NO. 29918
3122 FIRE ROAD
EGG HARBOR TOWNSIP, NJ 08234

REVISIONS			
DATE	BY	LIC.NO	COMMENTS
12/14/2009	JAM	29918	
6/17/10	JAM	29918	
12/16/11	JAM	29918	
12/12/13	JAM	29918	
1/2/15	JAM	29918	

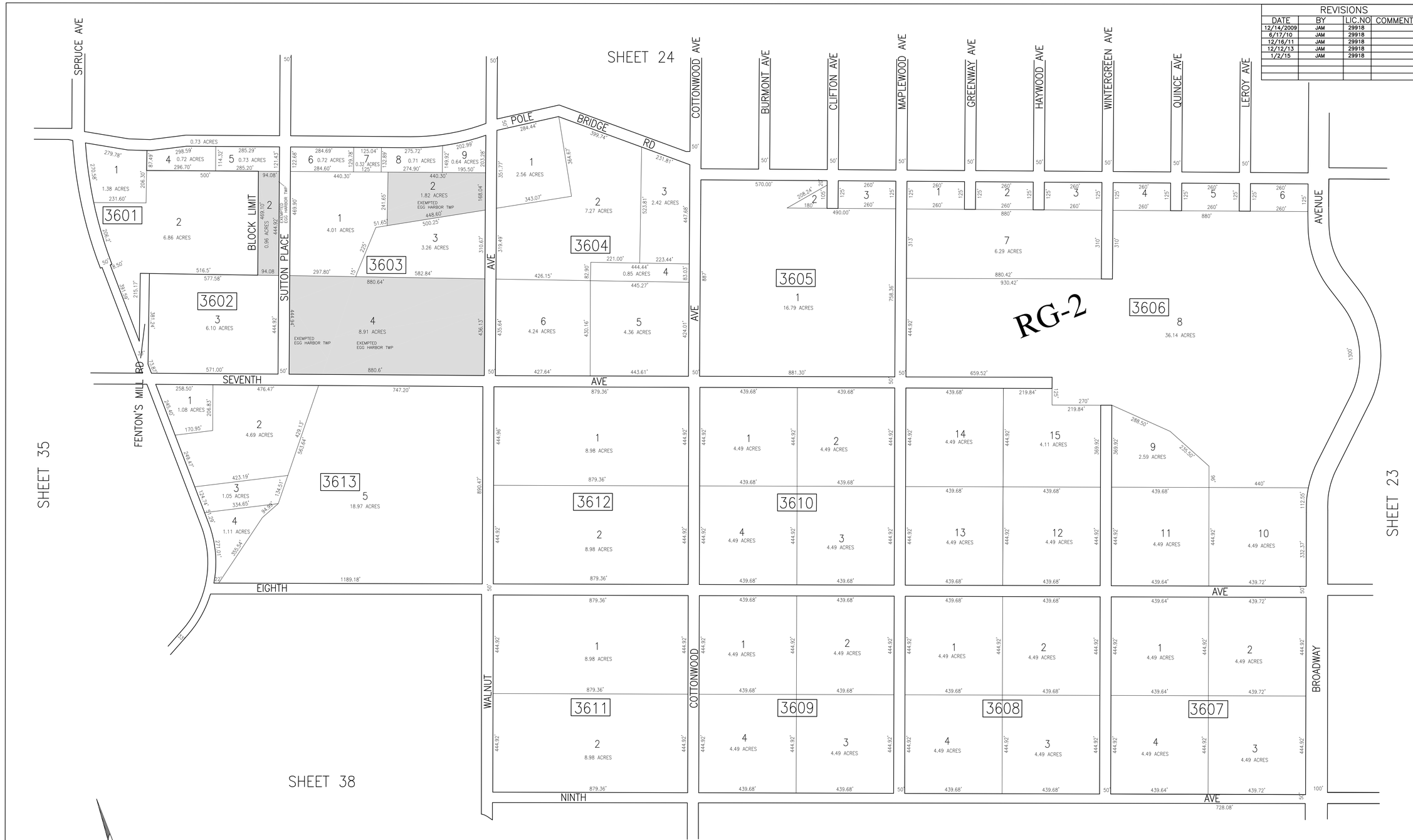

SHADED AREAS INDICATE EGG HARBOR TOWNSHIP EXEMPTED PROPERTY

THIS SHEET HAS BEEN DRAWN USING COMPUTER AIDED DRAFTING/DESIGN (CAD/D).

TAX MAP
TOWNSHIP OF EGG HARBOR

ATLANTIC COUNTY, NEW JERSEY

SCALE: 1"=200' JANUARY 2010

JAMES A. MOTT, PE, PLS
PROFESSIONAL ENGINEER & LAND SURVEYOR
NEW JERSEY LICENSE NO. 29918
3122 FIRE ROAD
EGG HARBOR TOWNSIP, NJ 08234

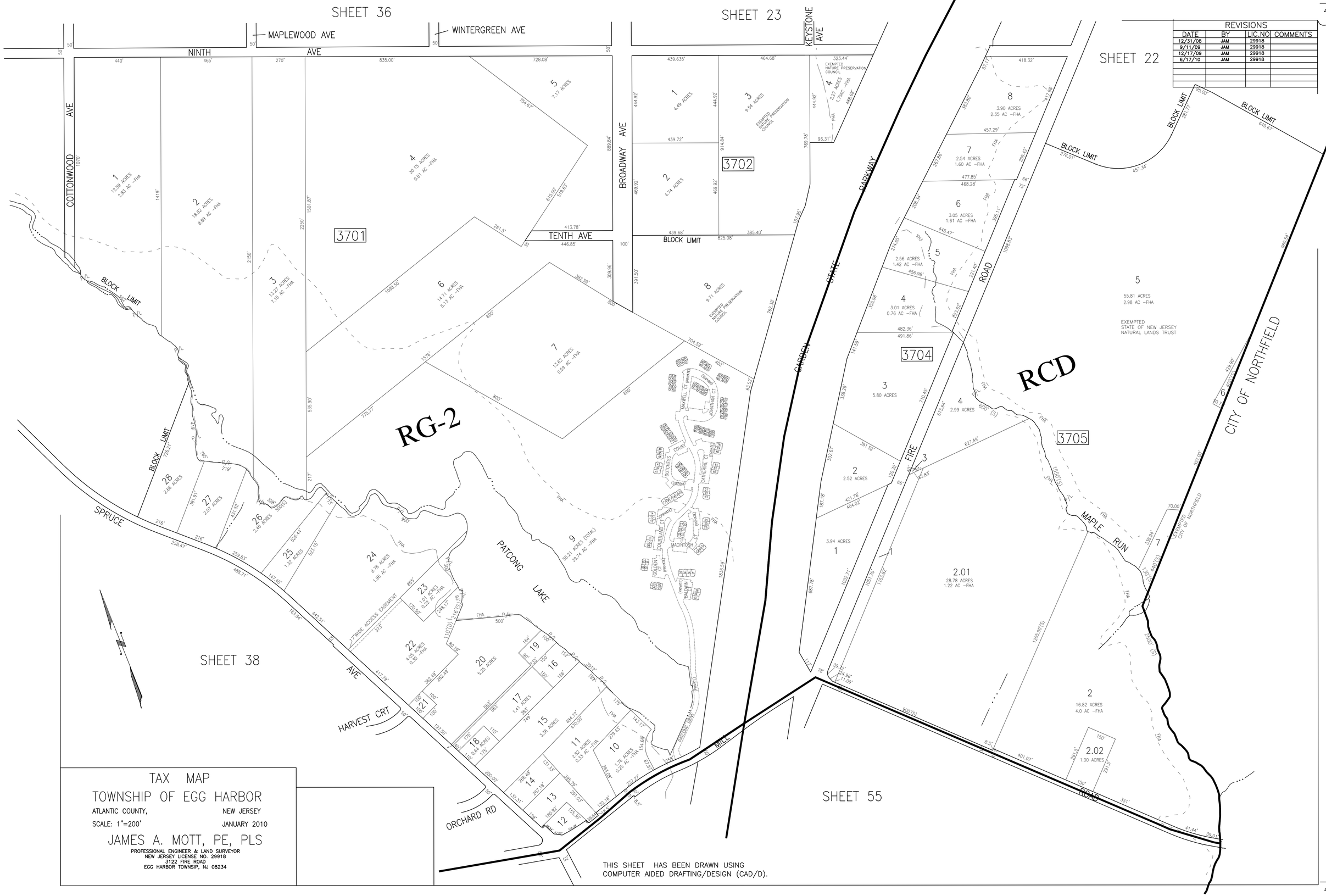

REVISIONS			
DATE	BY	LIC.NO	COMMENTS
12/31/08	JAM	29918	
9/11/09	JAM	29918	
12/17/09	JAM	29918	
6/17/10	JAM	29918	

TAX MAP

TOWNSHIP OF EGG HARBOR

ATLANTIC COUNTY, NEW JERSEY

SCALE: 1"=200' JANUARY 2010

JAMES A. MOTT, PE, PLS

PROFESSIONAL ENGINEER & LAND SURVEYOR
NEW JERSEY LICENSE NO. 29918
3122 FIRE ROAD
EGG HARBOR TOWNSIP, NJ 08234

THIS SHEET HAS BEEN DRAWN USING COMPUTER AIDED DRAFTING/DESIGN (CAD/D).

REVISIONS			
DATE	BY	LIC.NO	COMMENTS
6/17/10	JAM	29918	
3/12/12	JAM	29918	
12/16/13	JAM	29918	
8/4/15	JAM	29918	

SHADED AREAS INDICATE EGG HARBOR TOWNSHIP EXEMPTED PROPERTY

THIS SHEET HAS BEEN DRAWN USING COMPUTER AIDED DRAFTING/DESIGN (CAD/D).

TAX MAP
TOWNSHIP OF EGG HARBOR

ATLANTIC COUNTY, NEW JERSEY

SCALE: 1"=200' JANUARY 2008

JAMES A. MOTT, PE, PLS

PROFESSIONAL ENGINEER & LAND SURVEYOR
NEW JERSEY LICENSE NO. 29918
3122 FIRE ROAD
EGG HARBOR TOWNSIP, NJ 08234

REVISIONS			
DATE	BY	LIC.NO	COMMENTS
3/26/2009	JAM	29918	
6/23/10	JAM	29918	
11/23/15	GKS	29918	

THIS SHEET HAS BEEN DRAWN USING COMPUTER AIDED DRAFTING/DESIGN (CAD/D).

SHADED AREAS INDICATE EGG HARBOR TOWNSHIP EXEMPTED PROPERTY

TAX MAP

TOWNSHIP OF EGG HARBOR

ATLANTIC COUNTY, NEW JERSEY

SCALE: 1"=200' JANUARY 2010

JAMES A. MOTT, PE, PLS

PROFESSIONAL ENGINEER & LAND SURVEYOR
NEW JERSEY LICENSE NO. 29918
3122 FIRE ROAD
EGG HARBOR TOWNSIP, NJ 08234

REVISIONS			
DATE	BY	LIC.NO	COMMENTS
6/23/10	JAM	29918	
3/12/12	JAM	29918	
4/5/12	JAM	29918	
1/7/13	JAM	29918	
12/12/13	JAM	29918	
12/16/13	JAM	29918	
03/14/14	JAM	29918	
12/26/14	JAM	29918	

REVISIONS			
DATE	BY	LIC.NO	COMMENTS
1/5/15	JAM	29918	

SHADED AREAS INDICATE EGG HARBOR TOWNSHIP EXEMPTED PROPERTY

THIS SHEET HAS BEEN DRAWN USING COMPUTER AIDED DRAFTING/DESIGN (CAD/D).

TAX MAP
TOWNSHIP OF EGG HARBOR

ATLANTIC COUNTY, NEW JERSEY

SCALE: 1"=200' JANUARY 2008

JAMES A. MOTT, PE, PLS
PROFESSIONAL ENGINEER & LAND SURVEYOR
NEW JERSEY LICENSE NO. 29918
3122 FIRE ROAD
EGG HARBOR TOWNSIP, NJ 08234

REVISIONS			
DATE	BY	LIC.NO	COMMENTS
6/17/10	JAM	29918	

TAX MAP

TOWNSHIP OF EGG HARBOR

ATLANTIC COUNTY, NEW JERSEY

SCALE: 1"=100' JANUARY 2008

JAMES A. MOTT, PE, PLS

PROFESSIONAL ENGINEER & LAND SURVEYOR
NEW JERSEY LICENSE NO. 29918
3122 FIRE ROAD
EGG HARBOR TOWNSIP, NJ 08234

THIS SHEET HAS BEEN DRAWN USING COMPUTER AIDED DRAFTING/DESIGN (CAD/D).

REVISIONS			
DATE	BY	LIC.NO	COMMENTS
8/19/08	JAM	29918	
11/2/09	JAM	29918	
6/18/10	JAM	29918	
9/19/12	JAM	29918	
12/16/13	JAM	29918	
9/25/15	JAM	29918	

SHADED AREAS INDICATE EGG HARBOR TOWNSHIP EXEMPTED PROPERTY

THIS SHEET HAS BEEN DRAWN USING COMPUTER AIDED DRAFTING/DESIGN (CAD/D).

TAX MAP
TOWNSHIP OF EGG HARBOR

ATLANTIC COUNTY, NEW JERSEY

SCALE: 1"=200' JANUARY 2010

JAMES A. MOTT, PE, PLS
PROFESSIONAL ENGINEER & LAND SURVEYOR
NEW JERSEY LICENSE NO. 29918
3122 FIRE ROAD
EGG HARBOR TOWNSIP, NJ 08234

REVISIONS			
DATE	BY	LIC.NO	COMMENTS
6/18/10	JAM	29918	
12/16/13	JAM	29918	

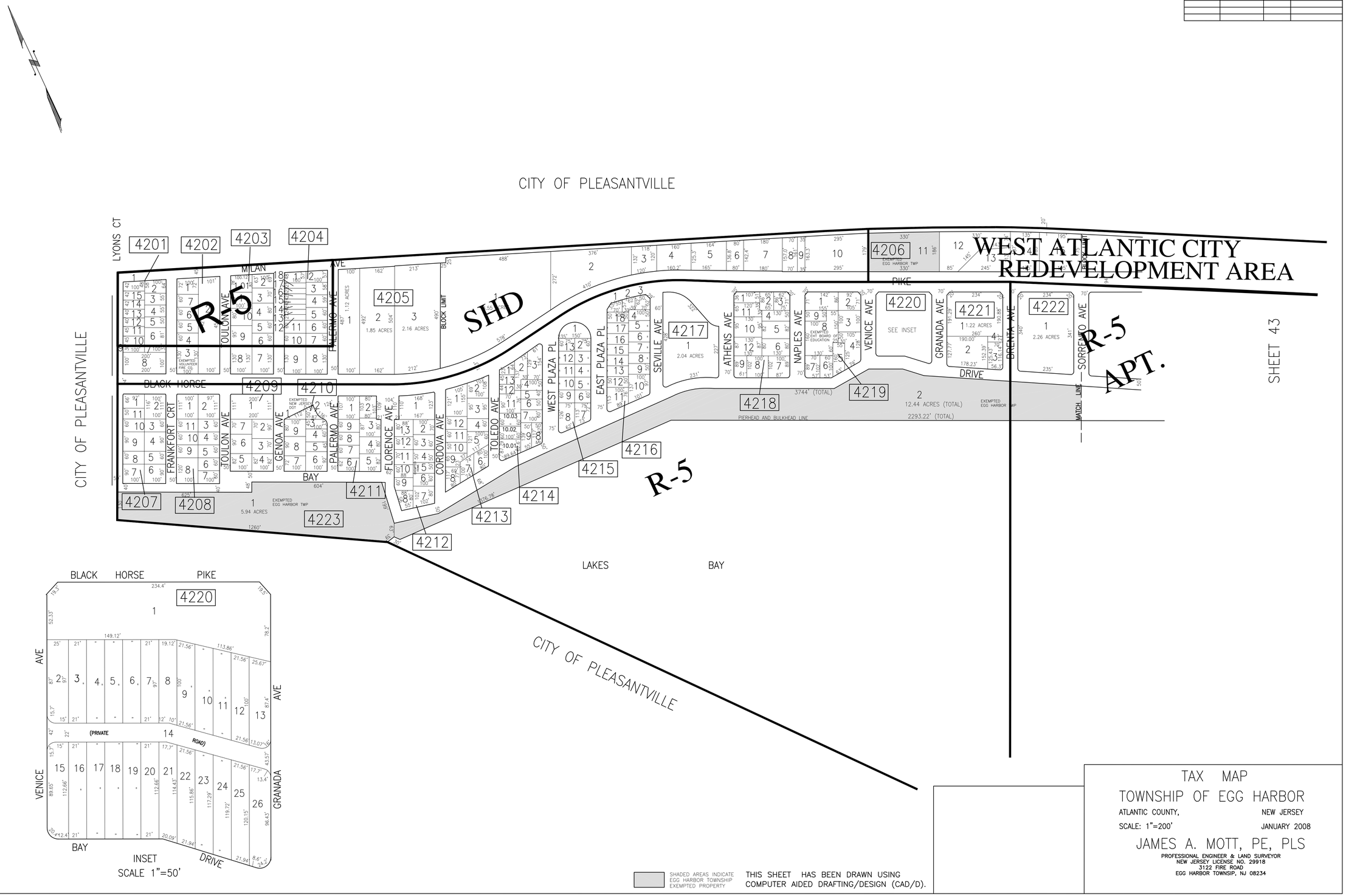

SHADED AREAS INDICATE EGG HARBOR TOWNSHIP EXEMPTED PROPERTY

THIS SHEET HAS BEEN DRAWN USING COMPUTER AIDED DRAFTING/DESIGN (CAD/D).

TAX MAP

TOWNSHIP OF EGG HARBOR

ATLANTIC COUNTY, NEW JERSEY

SCALE: 1"=200' JANUARY 2008

JAMES A. MOTT, PE, PLS

PROFESSIONAL ENGINEER & LAND SURVEYOR
NEW JERSEY LICENSE NO. 29918
3122 FIRE ROAD
EGG HARBOR TOWNSIP, NJ 08234

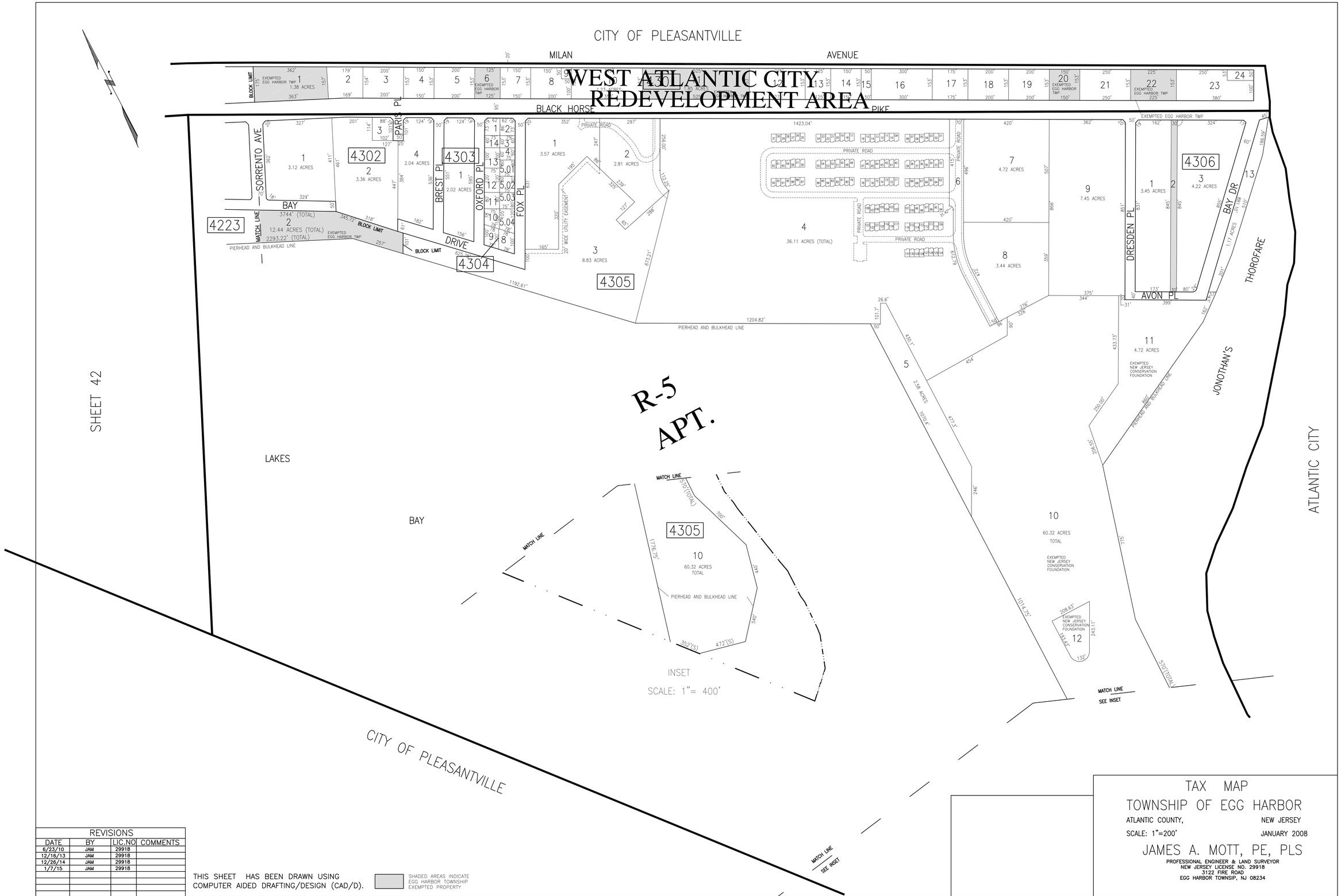

REVISIONS			
DATE	BY	LIC.NO	COMMENTS
6/23/10	JAM	29918	
12/16/13	JAM	29918	
12/26/14	JAM	29918	
1/7/15	JAM	29918	

THIS SHEET HAS BEEN DRAWN USING COMPUTER AIDED DRAFTING/DESIGN (CAD/D).

SHADED AREAS INDICATE EGG HARBOR TOWNSHIP EXEMPTED PROPERTY

TAX MAP

TOWNSHIP OF EGG HARBOR

ATLANTIC COUNTY, NEW JERSEY

SCALE: 1"=200' JANUARY 2008

JAMES A. MOTT, PE, PLS

PROFESSIONAL ENGINEER & LAND SURVEYOR
NEW JERSEY LICENSE NO. 29918
3122 FIRE ROAD
EGG HARBOR TOWNSIP, NJ 08234

REVISIONS			
DATE	BY	LIC.NO	COMMENTS
6/18/10	JAM	29918	
7/8/10	JAM	29918	
8/28/12	JAM	29918	
1/7/15	JAM	29918	

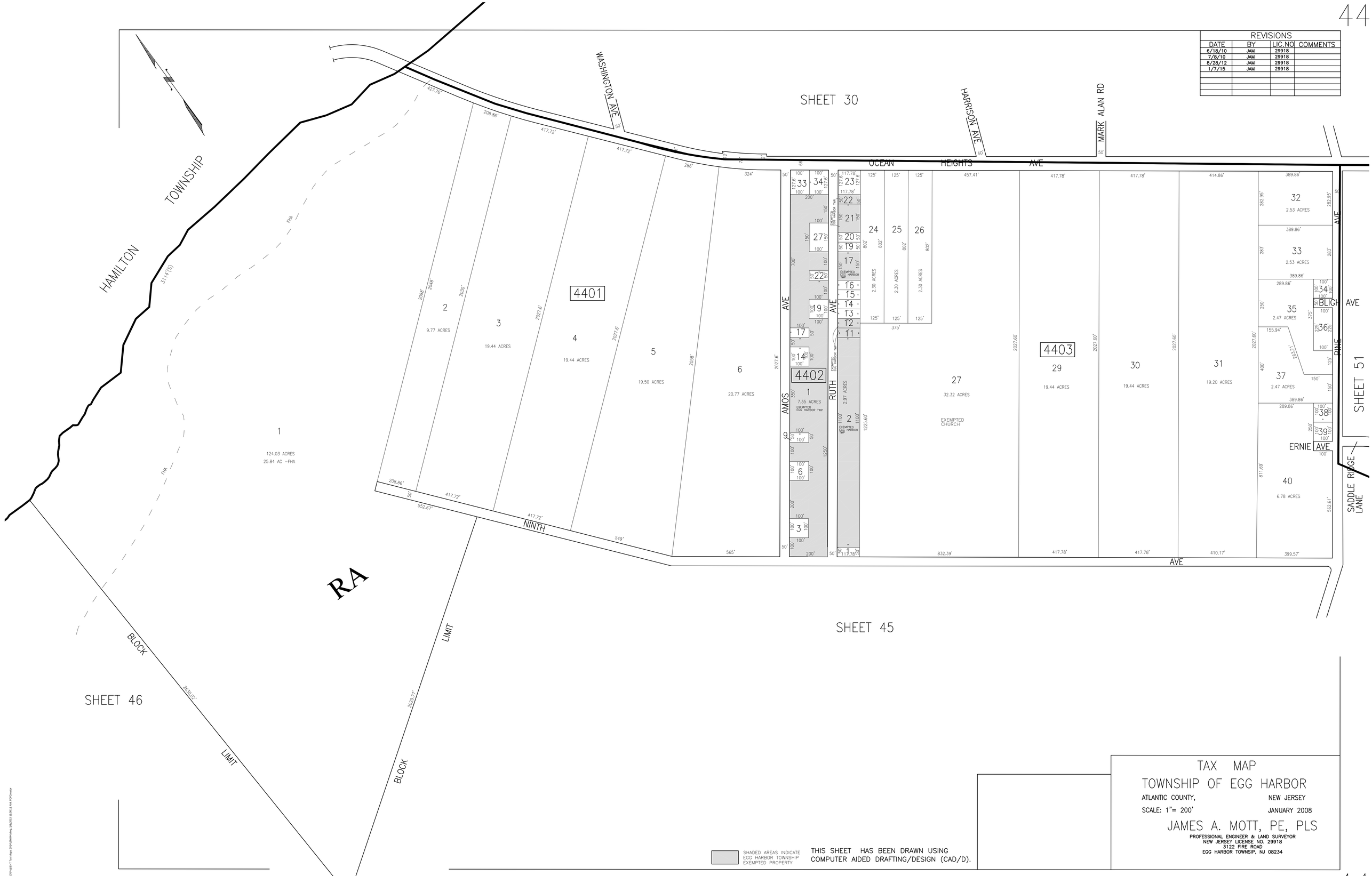

REVISIONS			
DATE	BY	LIC.NO	COMMENTS
6/18/10	JAM	29918	
7/12/10	JAM	29918	
11/30/10	JAM	29918	
12/26/14	JAM	29918	
2/19/15	JAM	29918	

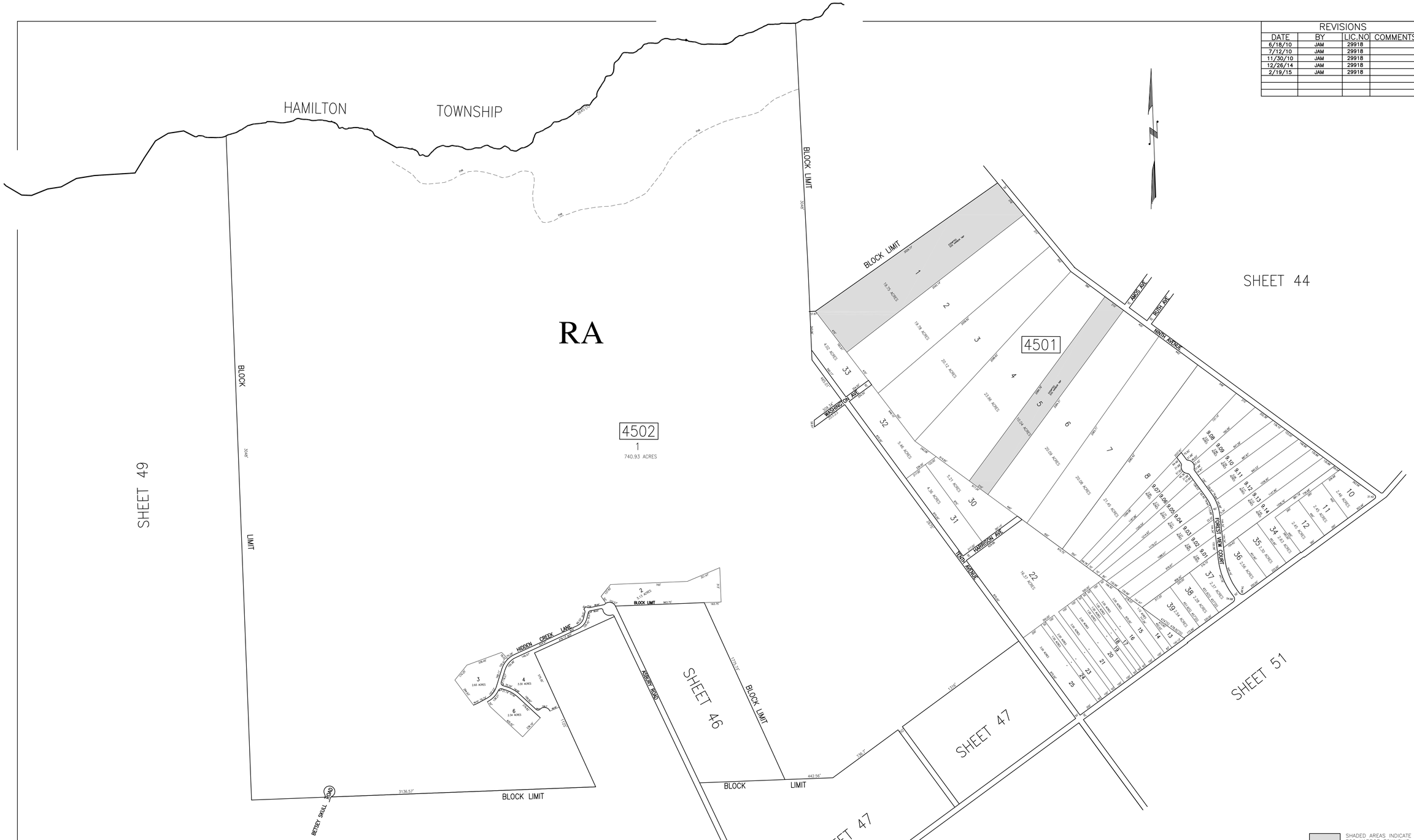

SHADED AREAS INDICATE EGG HARBOR TOWNSHIP EXEMPTED PROPERTY

TAX MAP
TOWNSHIP OF EGG HARBOR

ATLANTIC COUNTY, NEW JERSEY

SCALE: 1"=400' JANUARY 2008

JAMES A. MOTT, PE, PLS
PROFESSIONAL ENGINEER & LAND SURVEYOR
NEW JERSEY LICENSE NO. 29918
3122 FIRE ROAD
EGG HARBOR TOWNSIP, NJ 08234

THIS SHEET HAS BEEN DRAWN USING COMPUTER AIDED DRAFTING/DESIGN (CAD/D).

REVISIONS			
DATE	BY	LIC.NO	COMMENTS
6/23/10	JAM	29918	

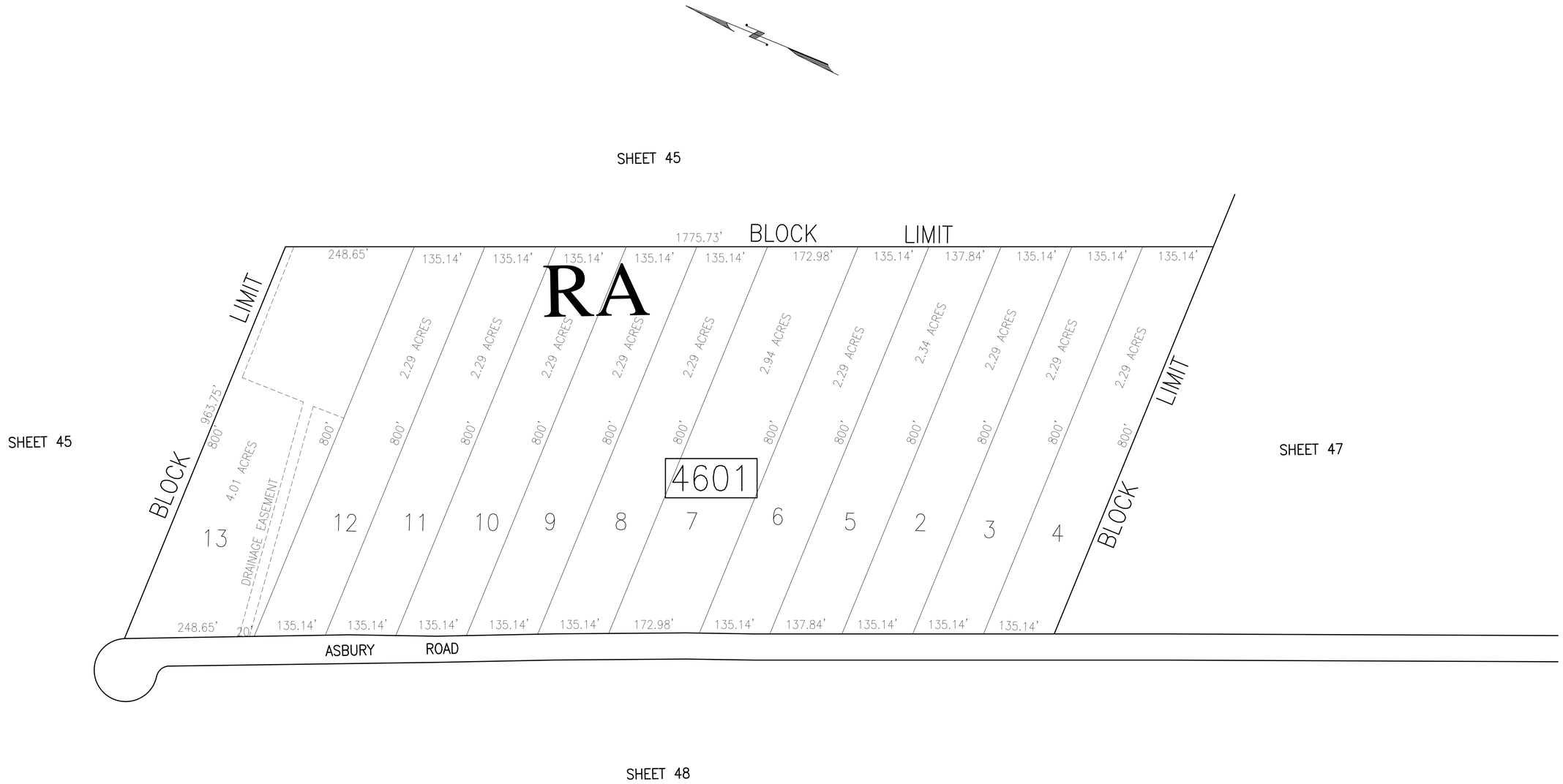

THIS SHEET HAS BEEN DRAWN USING
COMPUTER AIDED DRAFTING/DESIGN (CAD/D).

TAX MAP
TOWNSHIP OF EGG HARBOR
ATLANTIC COUNTY, NEW JERSEY
SCALE: 1"=100' JANUARY 2008

JAMES A. MOTT, PE, PLS
PROFESSIONAL ENGINEER & LAND SURVEYOR
NEW JERSEY LICENSE NO. 29918
3122 FIRE ROAD
EGG HARBOR TOWNSIP, NJ 08234

REVISIONS			
DATE	BY	LIC.NO	COMMENTS
6/23/10	JAM	29918	

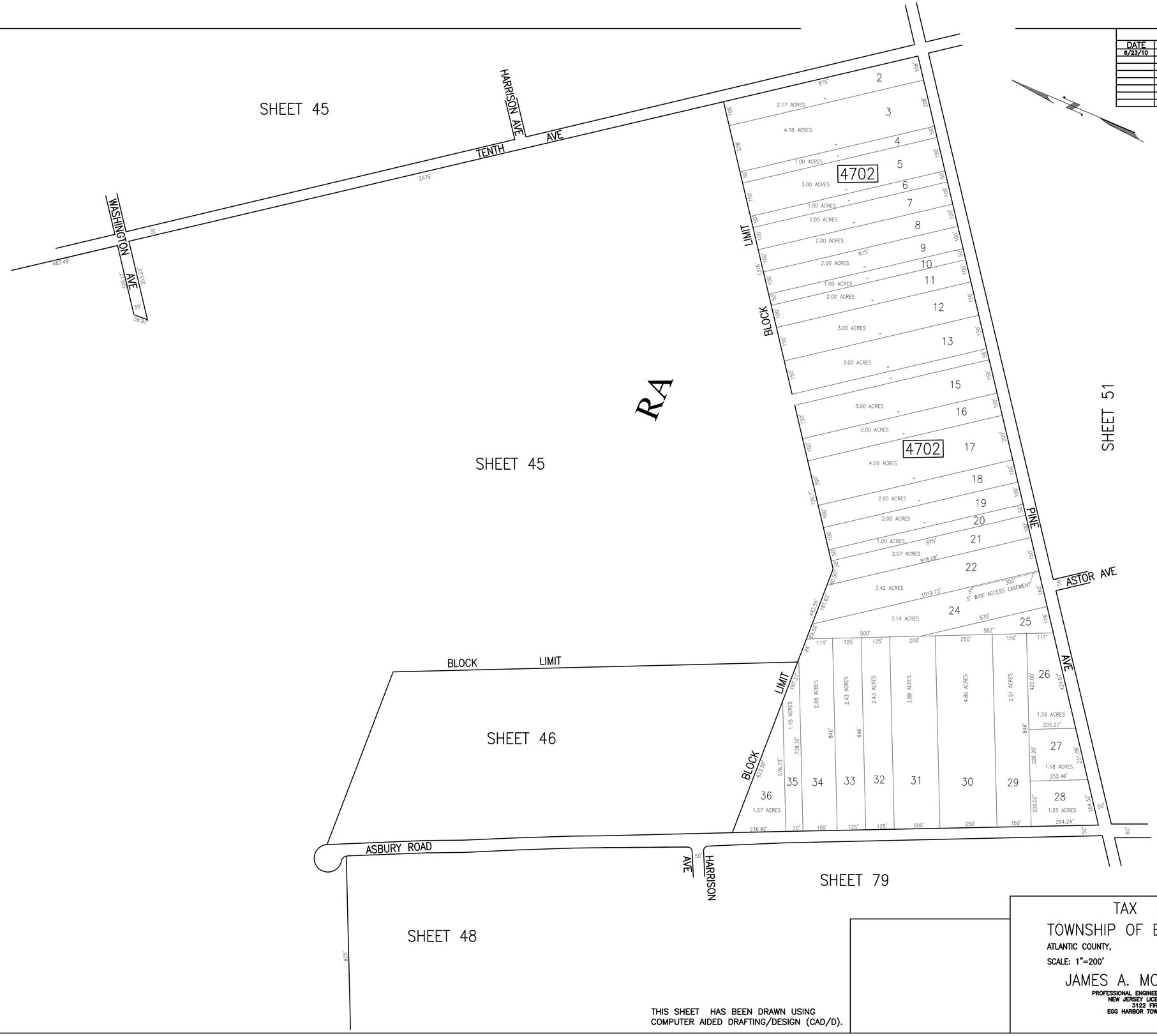

THIS SHEET HAS BEEN DRAWN USING COMPUTER AIDED DRAFTING/DESIGN (CAD/D).

TAX MAP
TOWNSHIP OF EGG HARBOR

ATLANTIC COUNTY, NEW JERSEY

SCALE: 1"=200' JANUARY 2008

JAMES A. MOTT, PE, PLS
PROFESSIONAL ENGINEER & LAND SURVEYOR
NEW JERSEY LICENSE NO. 29918
3122 FIRE ROAD
EGG HARBOR TOWNSIP, NJ 08234

REVISIONS			
DATE	BY	LIC.NO	COMMENTS
6/23/10	JAM	29918	
3/12/12	JAM	29918	
7/16/12	JAN	29918	

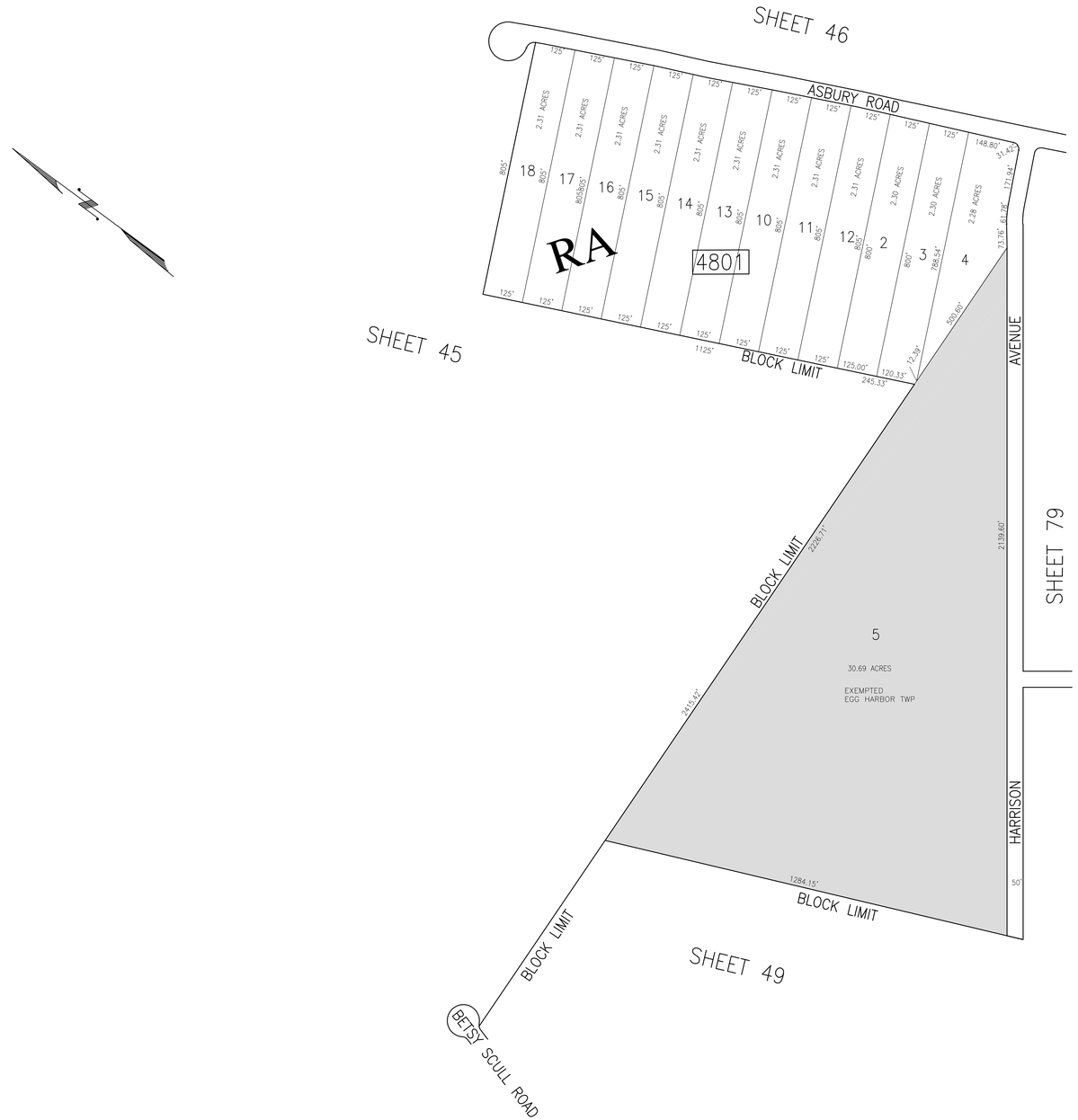

SHADED AREAS INDICATE EGG HARBOR TOWNSHIP EXEMPTED PROPERTY

THIS SHEET HAS BEEN DRAWN USING COMPUTER AIDED DRAFTING/DESIGN (CAD/D).

TAX MAP

TOWNSHIP OF EGG HARBOR

ATLANTIC COUNTY, NEW JERSEY

SCALE: 1"=200' JANUARY 2008

JAMES A. MOTT, PE, PLS
PROFESSIONAL ENGINEER & LAND SURVEYOR
NEW JERSEY LICENSE NO. 29918
3122 FIRE ROAD
EGG HARBOR TOWNSIP, NJ 08234

REVISIONS			
DATE	BY	LIC.NO	COMMENTS
2/4/08	JAM	29918	
6/18/10	JAM	29918	
7/8/10	JAM	29918	
12/12/13	JAM	29918	
1/7/15	JAM	29918	

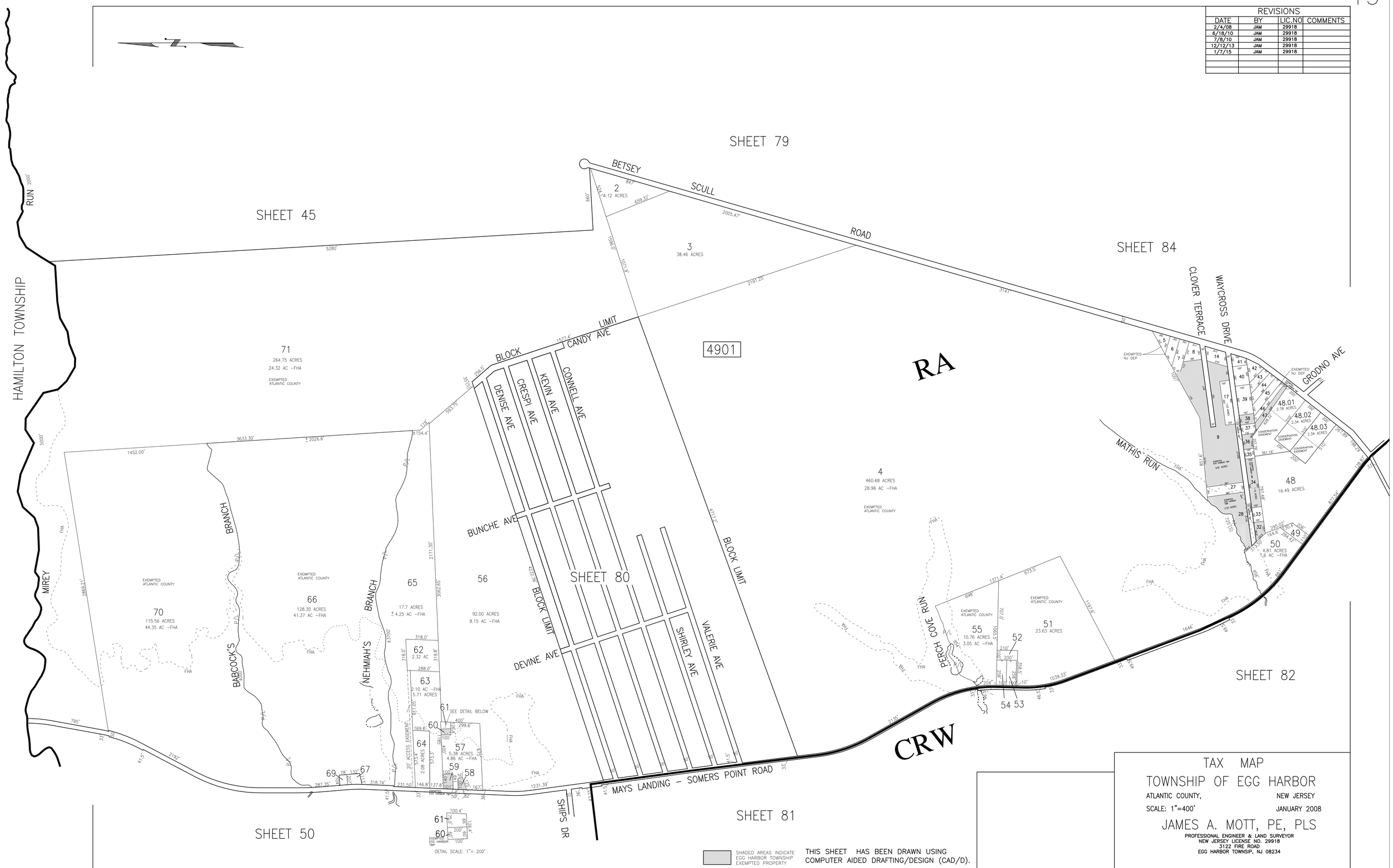

THIS SHEET HAS BEEN DRAWN USING COMPUTER AIDED DRAFTING/DESIGN (CAD/D).

TAX MAP

TOWNSHIP OF EGG HARBOR

ATLANTIC COUNTY, NEW JERSEY

SCALE: 1"=400' JANUARY 2008

JAMES A. MOTT, PE, PLS

PROFESSIONAL ENGINEER & LAND SURVEYOR
NEW JERSEY LICENSE NO. 29918
3122 FIRE ROAD
EGG HARBOR TOWNSIP, NJ 08234

REVISIONS			
DATE	BY	LIC.NO	COMMENTS
6/23/10	JAM	29918	
11/11/13	JAM	29918	

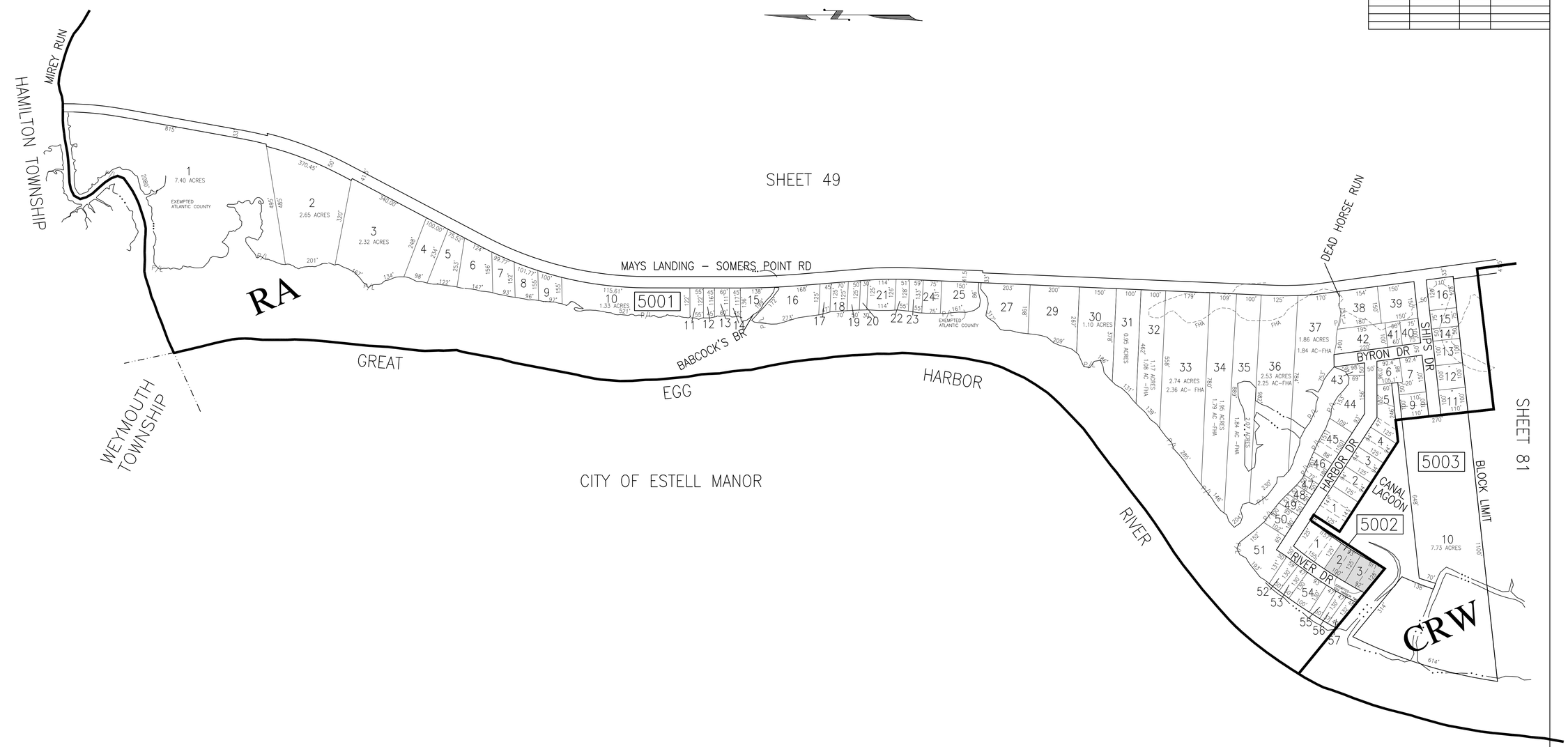

SHADED AREAS INDICATE EGG HARBOR TOWNSHIP EXEMPTED PROPERTY

THIS SHEET HAS BEEN DRAWN USING COMPUTER AIDED DRAFTING/DESIGN (CAD/D).

TAX MAP

TOWNSHIP OF EGG HARBOR

ATLANTIC COUNTY, NEW JERSEY

SCALE: 1"=200' JANUARY 2008

JAMES A. MOTT, PE, PLS

PROFESSIONAL ENGINEER & LAND SURVEYOR
NEW JERSEY LICENSE NO. 29918
3122 FIRE ROAD
EGG HARBOR TOWNSIP, NJ 08234

REVISIONS			
DATE	BY	LIC.NO	COMMENTS
1/11/08	JAM	29918	
6/9/08	JAM	29918	
4/29/09	JAM	29918	
5/6/10	JAM	29918	
6/21/10	JAM	29918	
1/13/16	JAM	29918	

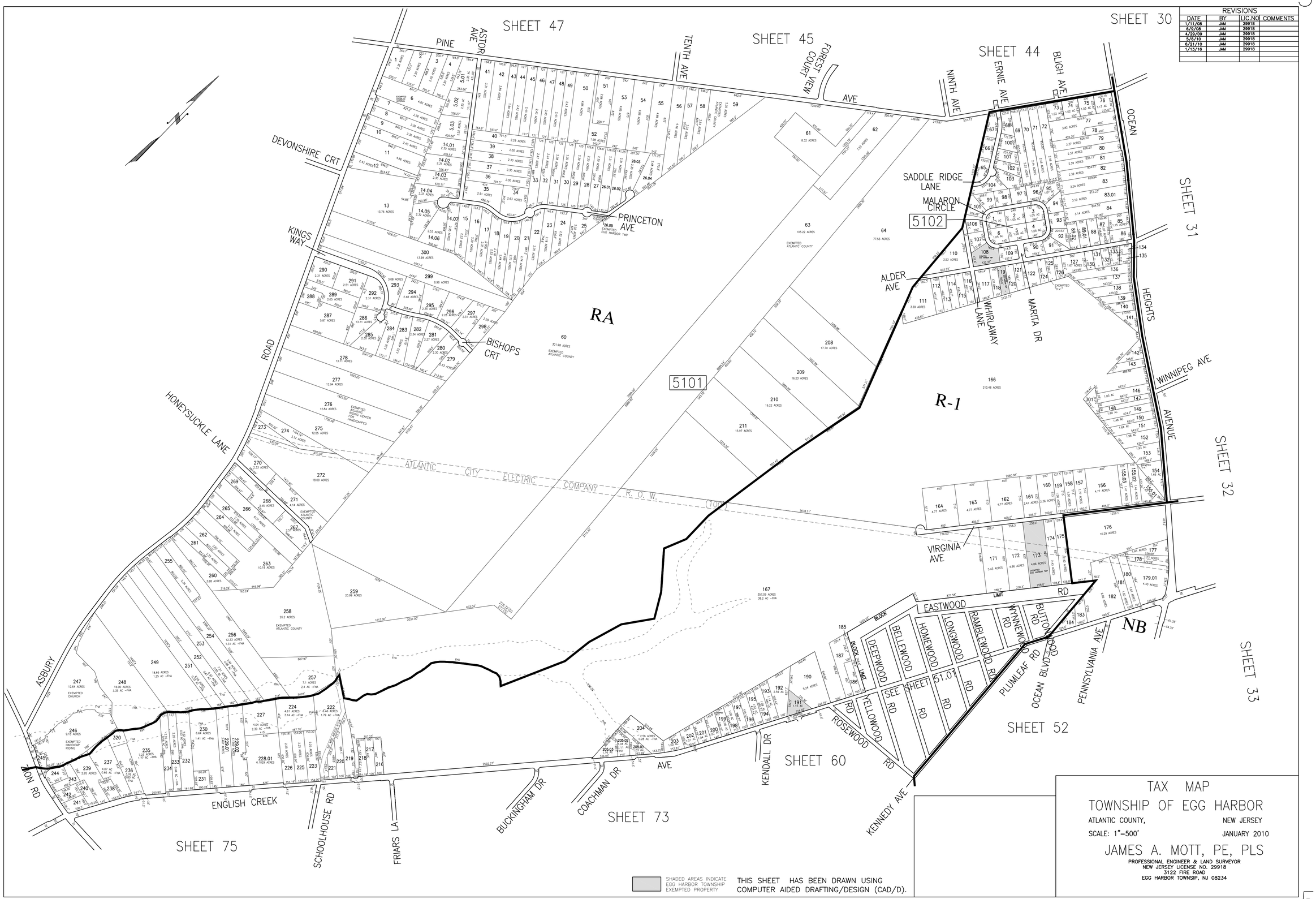

THIS SHEET HAS BEEN DRAWN USING COMPUTER AIDED DRAFTING/DESIGN (CAD/D).

TAX MAP
TOWNSHIP OF EGG HARBOR

ATLANTIC COUNTY, NEW JERSEY

SCALE: 1"=500' JANUARY 2010

JAMES A. MOTT, PE, PLS
PROFESSIONAL ENGINEER & LAND SURVEYOR
NEW JERSEY LICENSE NO. 29918
3122 FIRE ROAD
EGG HARBOR TOWNSIP, NJ 08234

REVISIONS			
DATE	BY	LIC.NO	COMMENTS
4/15/2009	JAM	29918	
6/23/10	JAM	29918	
12/16/13	JAM	29918	
3/14/14	JAM	29918	
1/7/15	JAM	29918	
1/13/16	JAM	29918	
7/27/16	JAM	29918	

SHADED AREAS INDICATE EGG HARBOR TOWNSHIP EXEMPTED PROPERTY

THIS SHEET HAS BEEN DRAWN USING COMPUTER AIDED DRAFTING/DESIGN (CAD/D).

TAX MAP
TOWNSHIP OF EGG HARBOR

ATLANTIC COUNTY, NEW JERSEY

SCALE: 1"=100' JANUARY 2010

JAMES A. MOTT, PE, PLS
PROFESSIONAL ENGINEER & LAND SURVEYOR
NEW JERSEY LICENSE NO. 29918
3122 FIRE ROAD
EGG HARBOR TOWNSIP, NJ 08234

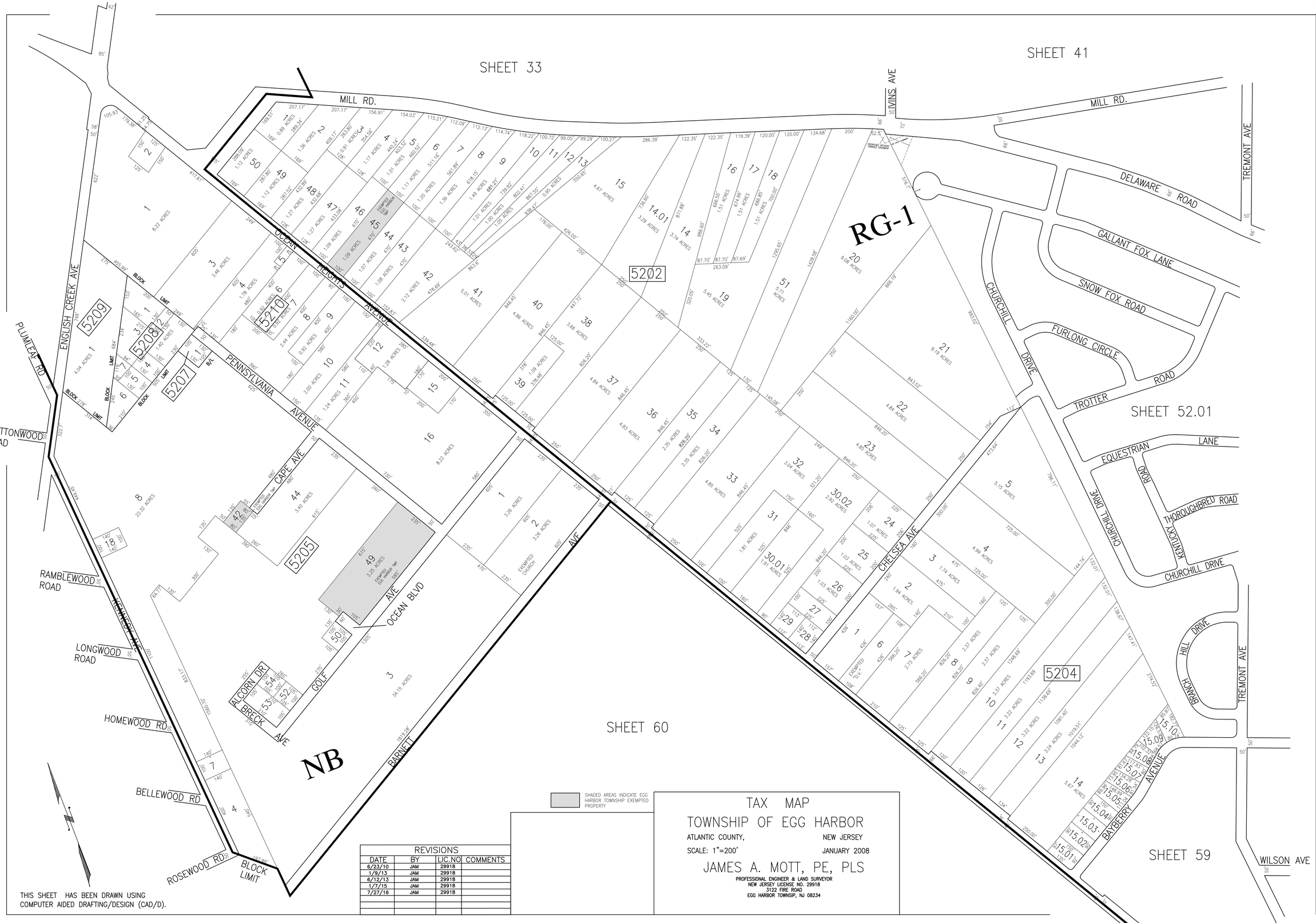

THIS SHEET HAS BEEN DRAWN USING COMPUTER AIDED DRAFTING/DESIGN (CAD/D).

SHADED AREAS INDICATE EGG HARBOR TOWNSHIP EXEMPTED PROPERTY

REVISIONS			
DATE	BY	LIC.NO	COMMENTS
6/23/10	JAM	29918	
1/9/13	JAM	29918	
6/12/13	JAM	29918	
1/7/15	JAM	29918	
7/27/16	JAM	29918	

TAX MAP
TOWNSHIP OF EGG HARBOR

ATLANTIC COUNTY, NEW JERSEY

SCALE: 1"=200' JANUARY 2008

JAMES A. MOTT, PE, PLS
PROFESSIONAL ENGINEER & LAND SURVEYOR
NEW JERSEY LICENSE NO. 29918
3122 FIRE ROAD
EGG HARBOR TOWNSIP, NJ 08234

REVISIONS			
DATE	BY	LIC.NO	COMMENTS
6/21/10	JAM	29918	

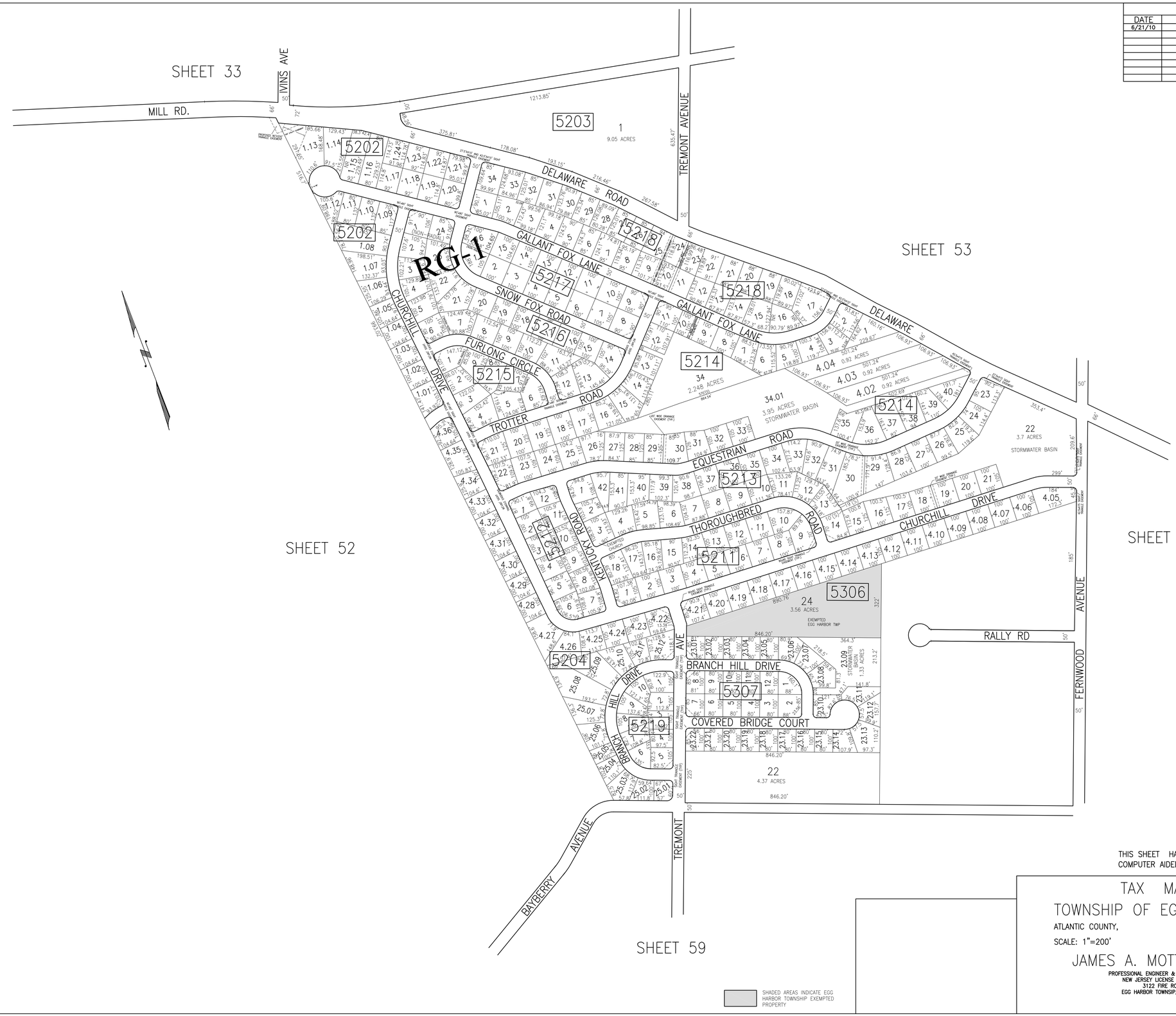

THIS SHEET HAS BEEN DRAWN USING COMPUTER AIDED DRAFTING/DESIGN (CAD/D).

TAX MAP
TOWNSHIP OF EGG HARBOR

ATLANTIC COUNTY, NEW JERSEY

SCALE: 1"=200' JANUARY 2008

JAMES A. MOTT, PE, PLS
PROFESSIONAL ENGINEER & LAND SURVEYOR
NEW JERSEY LICENSE NO. 29918
3122 FIRE ROAD
EGG HARBOR TOWNSIP, NJ 08234

REVISIONS			
DATE	BY	LIC.NO	COMMENTS
6/10/08	JAM	29918	
3/10/09	JAM	29918	
11/2/09	JAM	29918	
6/21/10	JAM	29918	
3/12/12	JAM	29918	

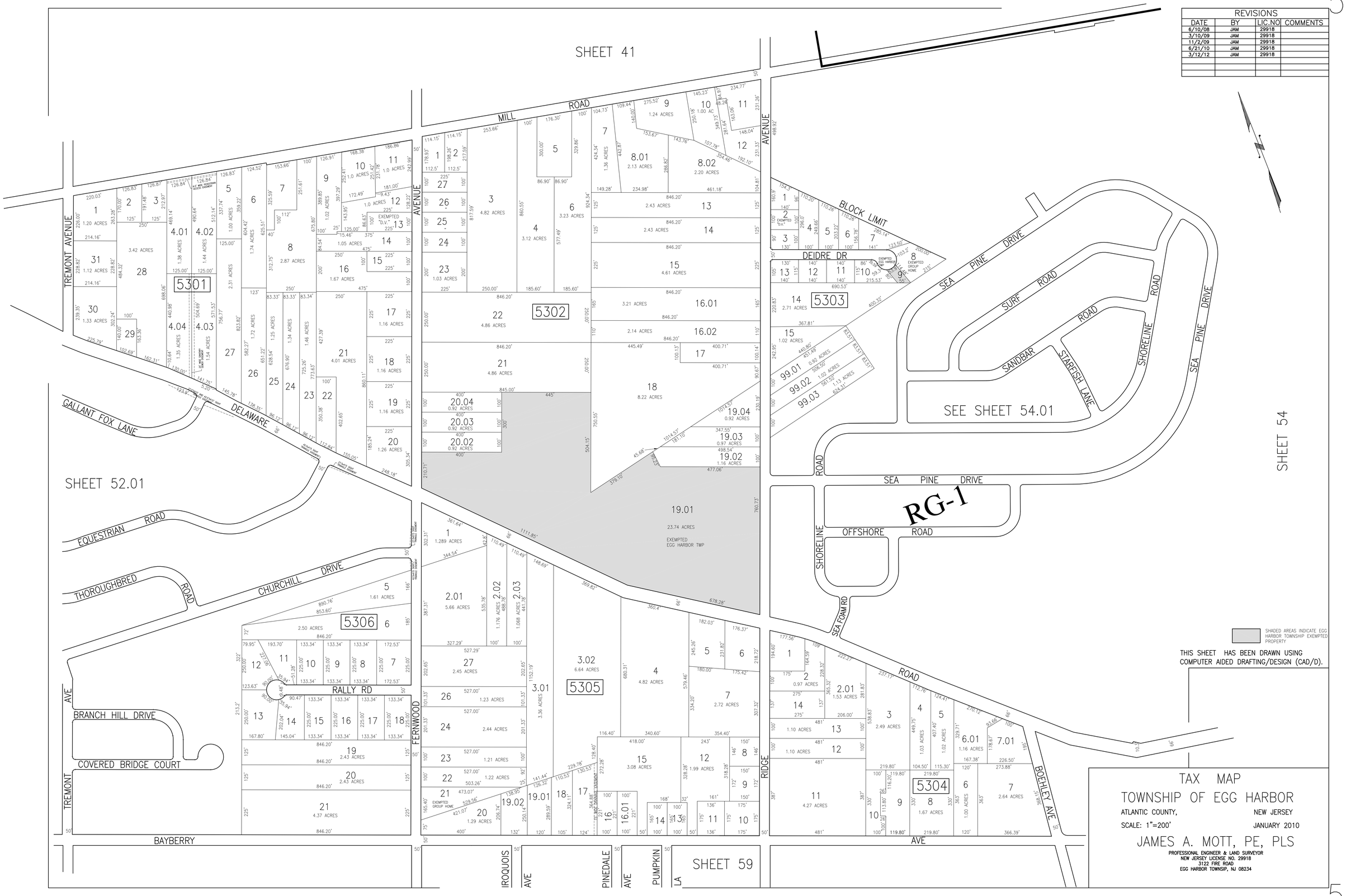

THIS SHEET HAS BEEN DRAWN USING COMPUTER AIDED DRAFTING/DESIGN (CAD/D).

TAX MAP
TOWNSHIP OF EGG HARBOR

ATLANTIC COUNTY, NEW JERSEY

SCALE: 1"=200' JANUARY 2010

JAMES A. MOTT, PE, PLS
PROFESSIONAL ENGINEER & LAND SURVEYOR
NEW JERSEY LICENSE NO. 29918
3122 FIRE ROAD
EGG HARBOR TOWNSIP, NJ 08234

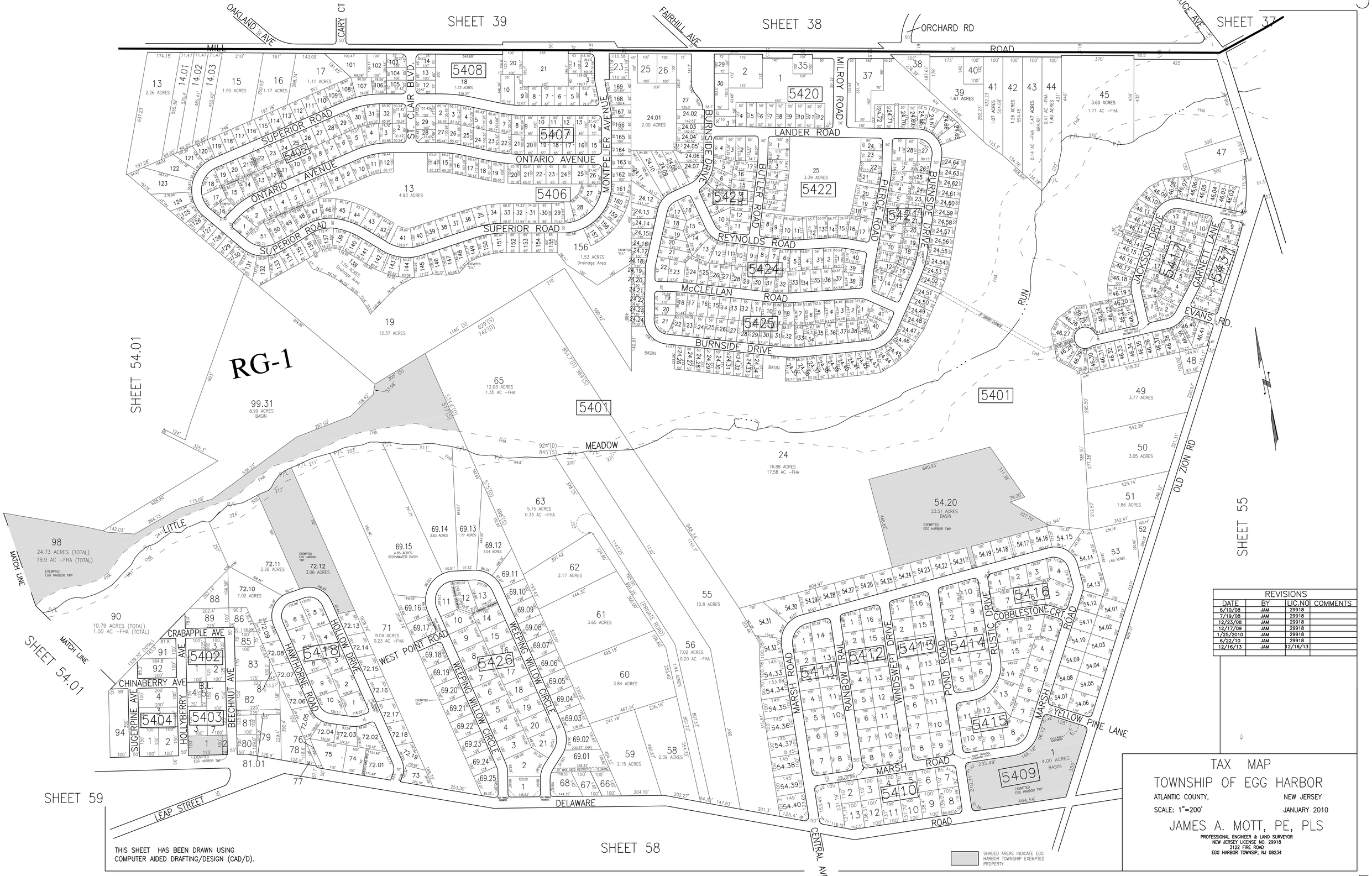

REVISIONS			
DATE	BY	LIC.NO	COMMENTS
6/10/08	JAM	29918	
7/19/08	JAM	29918	
12/23/08	JAM	29918	
12/17/09	JAM	29918	
1/25/2010	JAM	29918	
6/22/10	JAM	29918	
12/16/13	JAM	12/16/13	

TAX MAP
TOWNSHIP OF EGG HARBOR

ATLANTIC COUNTY, NEW JERSEY

SCALE: 1"=200' JANUARY 2010

JAMES A. MOTT, PE, PLS
PROFESSIONAL ENGINEER & LAND SURVEYOR
NEW JERSEY LICENSE NO. 29918
3122 FIRE ROAD
EGG HARBOR TOWNSIP, NJ 08234

THIS SHEET HAS BEEN DRAWN USING COMPUTER AIDED DRAFTING/DESIGN (CAD/D).

REVISIONS			
DATE	BY	LIC.NO	COMMENTS
6/22/10	JAM	29918	
7/8/10	JAM	29918	
7/12/10	JAM	29918	

SHADED AREAS INDICATE EGG HARBOR TOWNSHIP EXEMPTED PROPERTY

THIS SHEET HAS BEEN DRAWN USING COMPUTER AIDED DRAFTING/DESIGN (CAD/D).

TAX MAP
TOWNSHIP OF EGG HARBOR

ATLANTIC COUNTY, NEW JERSEY

SCALE: 1"=200' JANUARY 2008

JAMES A. MOTT, PE, PLS
PROFESSIONAL ENGINEER & LAND SURVEYOR
NEW JERSEY LICENSE NO. 29918
3122 FIRE ROAD
EGG HARBOR TOWNSIP, NJ 08234

REVISIONS			
DATE	BY	LIC.NO	COMMENTS
6/22/10	JAM	29918	
11/26/13	JAM	29918	

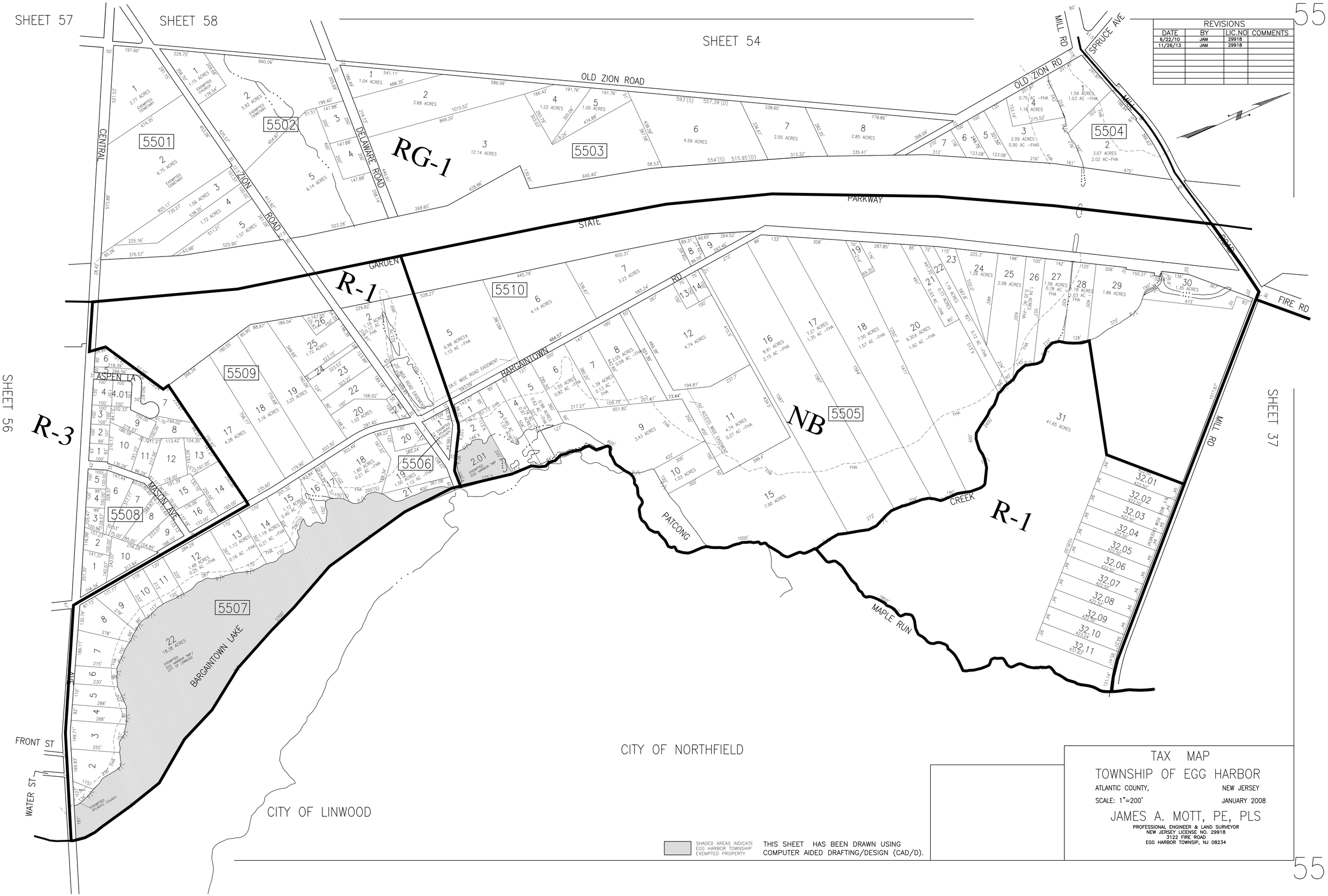

SHADED AREAS INDICATE EGG HARBOR TOWNSHIP EXEMPTED PROPERTY

THIS SHEET HAS BEEN DRAWN USING COMPUTER AIDED DRAFTING/DESIGN (CAD/D).

TAX MAP
TOWNSHIP OF EGG HARBOR

ATLANTIC COUNTY, NEW JERSEY

SCALE: 1"=200' JANUARY 2008

JAMES A. MOTT, PE, PLS
PROFESSIONAL ENGINEER & LAND SURVEYOR
NEW JERSEY LICENSE NO. 29918
3122 FIRE ROAD
EGG HARBOR TOWNSIP, NJ 08234

REVISIONS			
DATE	BY	LIC.NO	COMMENTS
12/14/09	JAM	29918	
6/22/10	JAM	29918	
8/16/10	JAM	29918	
11/20/15	JAM	29918	

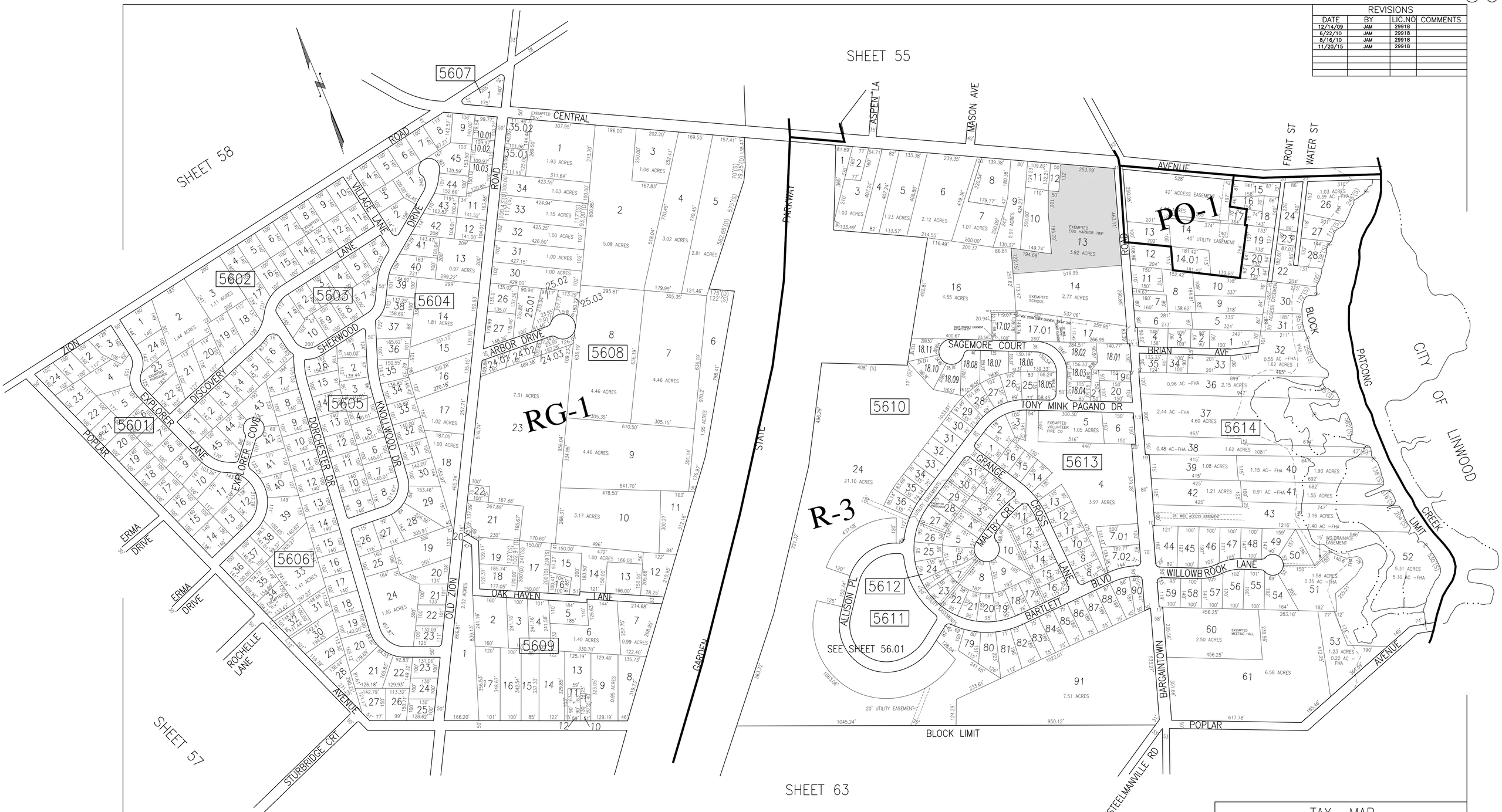

SHADED AREAS INDICATE EGG HARBOR TOWNSHIP EXEMPTED PROPERTY

THIS SHEET HAS BEEN DRAWN USING COMPUTER AIDED DRAFTING/DESIGN (CAD/D).

TAX MAP
TOWNSHIP OF EGG HARBOR

ATLANTIC COUNTY, NEW JERSEY

SCALE: 1"=200' JANUARY 2010

JAMES A. MOTT, PE, PLS
PROFESSIONAL ENGINEER & LAND SURVEYOR
NEW JERSEY LICENSE NO. 29918
3122 FIRE ROAD
EGG HARBOR TOWNSIP, NJ 08234

REVISIONS			
DATE	BY	LIC.NO	COMMENTS

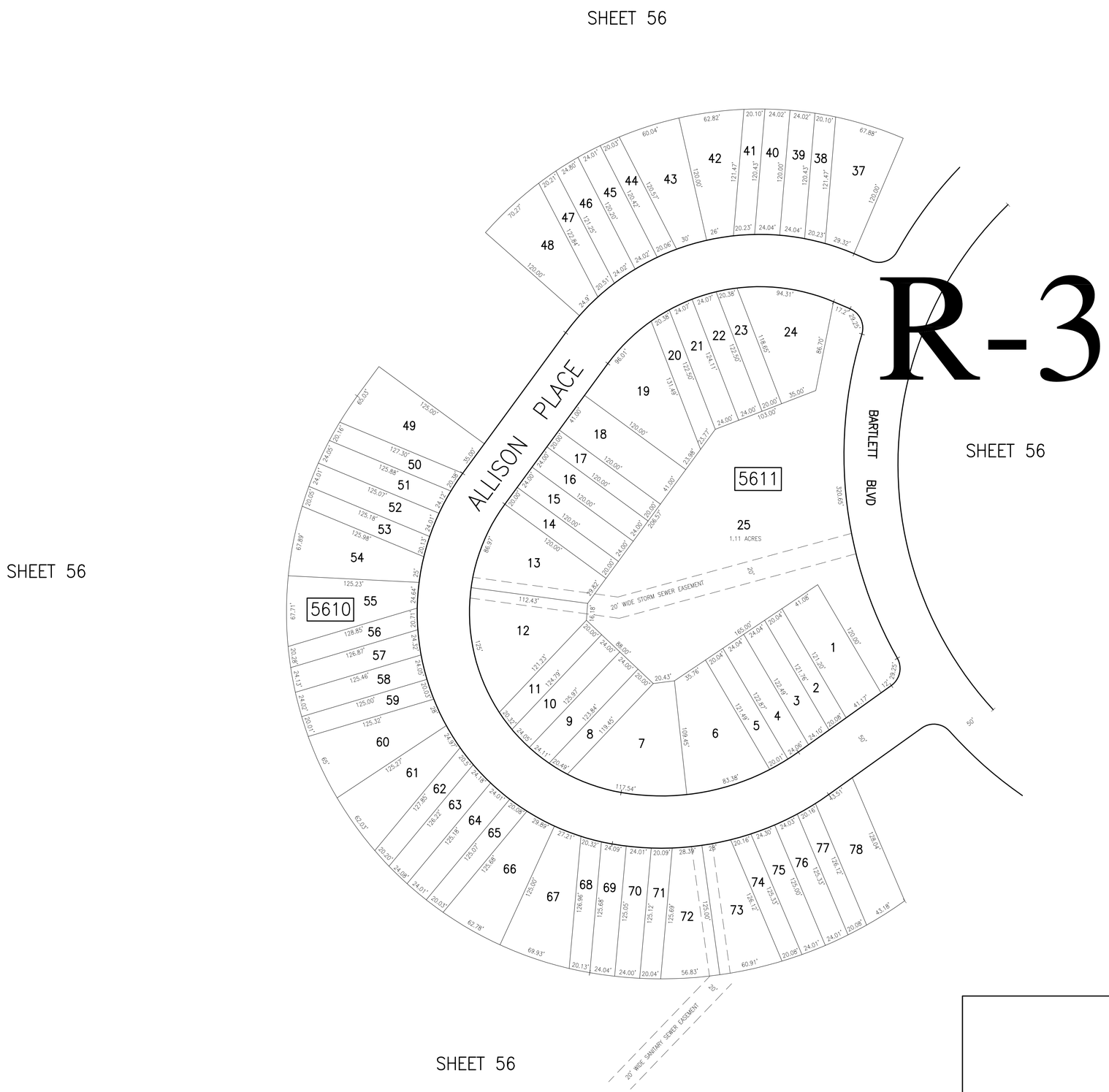

THIS SHEET HAS BEEN DRAWN USING COMPUTER AIDED DRAFTING/DESIGN (CAD/D).

TAX MAP

TOWNSHIP OF EGG HARBOR

ATLANTIC COUNTY, NEW JERSEY

SCALE: 1"=50' JANUARY 2008

JAMES A. MOTT, PE, PLS

PROFESSIONAL ENGINEER & LAND SURVEYOR
NEW JERSEY LICENSE NO. 29918
3122 FIRE ROAD
EGG HARBOR TOWNSIP, NJ 08234

REVISIONS			
DATE	BY	LIC.NO	COMMENTS
12/14/09	JAM	29918	
6/22/10	JAM	29918	
8/16/10	JAM	29918	
11/20/15	JAM	29918	

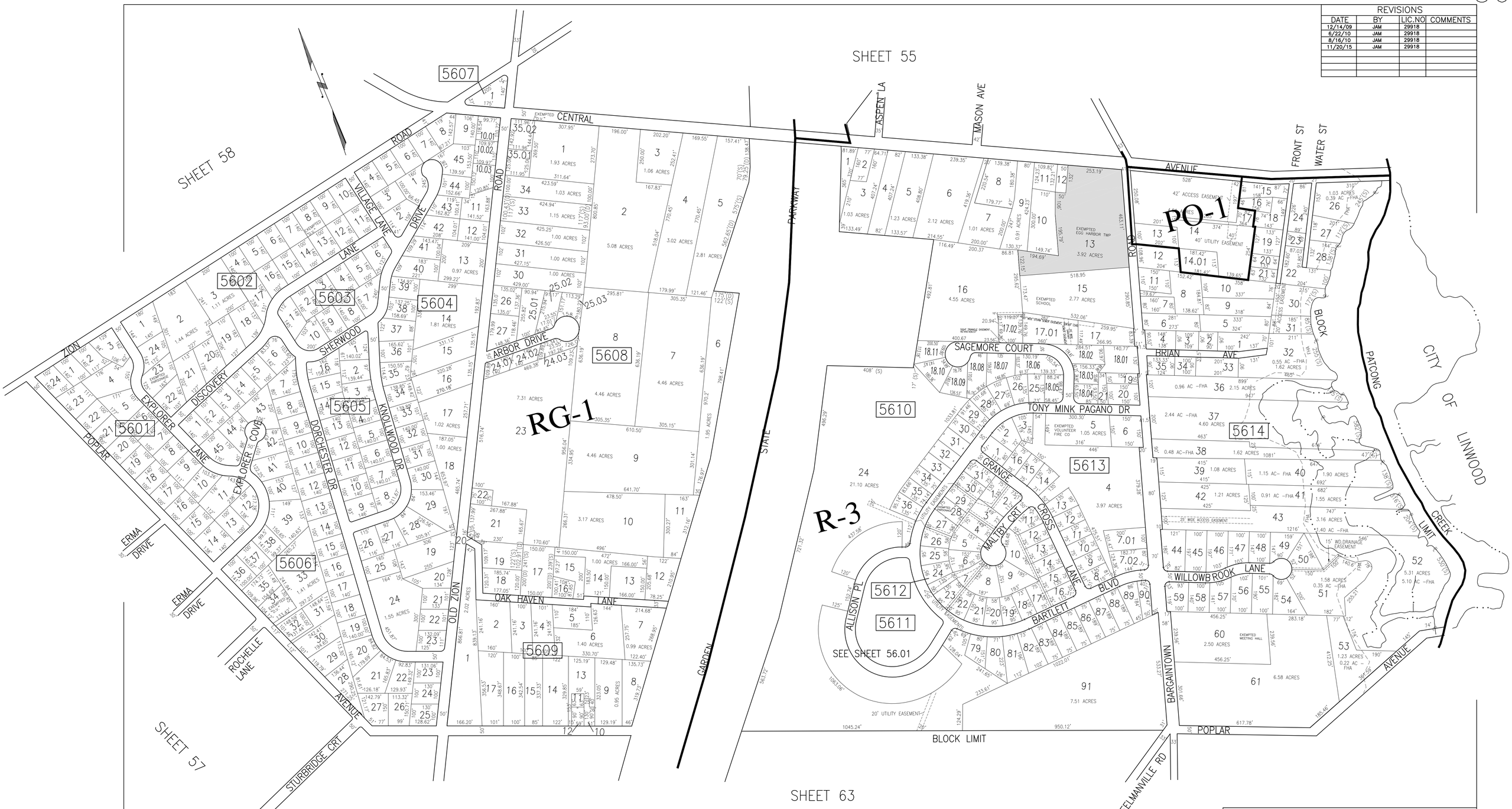

SHADED AREAS INDICATE EGG HARBOR TOWNSHIP EXEMPTED PROPERTY

THIS SHEET HAS BEEN DRAWN USING COMPUTER AIDED DRAFTING/DESIGN (CAD/D).

TAX MAP
TOWNSHIP OF EGG HARBOR

ATLANTIC COUNTY, NEW JERSEY

SCALE: 1"=200' JANUARY 2010

JAMES A. MOTT, PE, PLS
PROFESSIONAL ENGINEER & LAND SURVEYOR
NEW JERSEY LICENSE NO. 29918
3122 FIRE ROAD
EGG HARBOR TOWNSIP, NJ 08234

REVISIONS			
DATE	BY	LIC.NO	COMMENTS
12/23/08	JAM	29918	
6/22/10	JAM	29918	

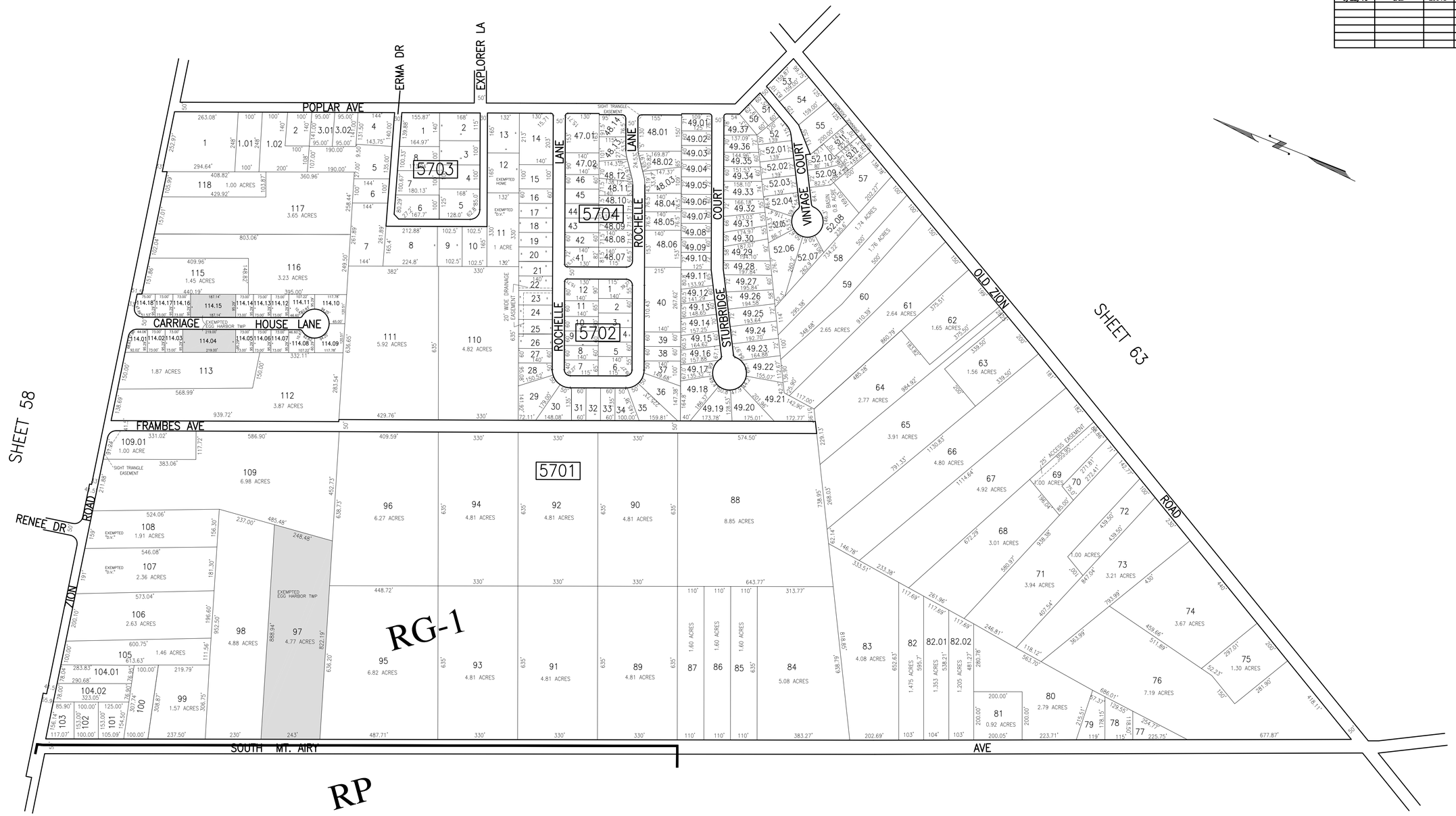

SHADED AREAS INDICATE EGG HARBOR TOWNSHIP EXEMPTED PROPERTY

THIS SHEET HAS BEEN DRAWN USING COMPUTER AIDED DRAFTING/DESIGN (CAD/D).

TAX MAP
TOWNSHIP OF EGG HARBOR

ATLANTIC COUNTY, NEW JERSEY

SCALE: 1"=200' JANUARY 2008

JAMES A. MOTT, PE, PLS
PROFESSIONAL ENGINEER & LAND SURVEYOR
NEW JERSEY LICENSE NO. 29918
3122 FIRE ROAD
EGG HARBOR TOWNSIP, NJ 08234

REVISIONS			
DATE	BY	LIC.NO	COMMENTS
6/6/08	JAM	29918	
12/23/08	JAM	29918	
1/22/2010	JAM	29918	
2/9/2010	JAM	29918	
6/22/10	JAM	29918	

NOTE:
RE: LOTS 61.01 & 68 OF BLOCK 5803 &
LOTS 70, 71, & 74.18 OF BLOCK 5803
THE OVERLAPPING LINES AND DIMENSIONS SHOWN ARE PLOTTED IN ACCORDANCE WITH THE MEETS AND BOUNDS DESCRIPTIONS APPEARING IN THE LAST DEED OF RECORD FOR EACH PARCEL AND DO NOT PURPORT TO REPRESENT TITLE OR OWNERSHIP STATUS IN ANY MANNER. THESE SITUATIONS ARE SUBJECT TO SOLUTION BY THE PROPERTY OWNERS CONCERNED.

SHADED AREAS INDICATE EGG HARBOR TOWNSHIP EXEMPTED PROPERTY

THIS SHEET HAS BEEN DRAWN USING COMPUTER AIDED DRAFTING/DESIGN (CAD/D).

TAX MAP
TOWNSHIP OF EGG HARBOR

ATLANTIC COUNTY, NEW JERSEY

SCALE: 1"=200' JANUARY 2008

JAMES A. MOTT, PE, PLS
PROFESSIONAL ENGINEER & LAND SURVEYOR
NEW JERSEY LICENSE NO. 29918
3122 FIRE ROAD
EGG HARBOR TOWNSIP, NJ 08234

REVISIONS			
DATE	BY	LIC.NO	COMMENTS
6/22/10	JAM	29918	
9/16/10	JAM	29918	
12/19/11	JAM	29918	
2/22/12	JAM	29918	
3/12/12	JAM	29918	
8/15/12	JAM	29918	
12/12/13	JAM	29918	
1/13/16	JAM	29918	

THIS SHEET HAS BEEN DRAWN USING COMPUTER AIDED DRAFTING/DESIGN (CAD/D).

SHADED AREAS INDICATE EGG HARBOR TOWNSHIP EXEMPTED PROPERTY

TAX MAP
TOWNSHIP OF EGG HARBOR

ATLANTIC COUNTY, NEW JERSEY

SCALE: 1"=200' JANUARY 2008

JAMES A. MOTT, PE, PLS
PROFESSIONAL ENGINEER & LAND SURVEYOR
NEW JERSEY LICENSE NO. 29918
3122 FIRE ROAD
EGG HARBOR TOWNSIP, NJ 08234

REVISIONS			
DATE	BY	LIC.NO	COMMENTS
6/22/10	JAM	29918	
6/12/13	JAM	29918	
12/16/13	JAM	29918	

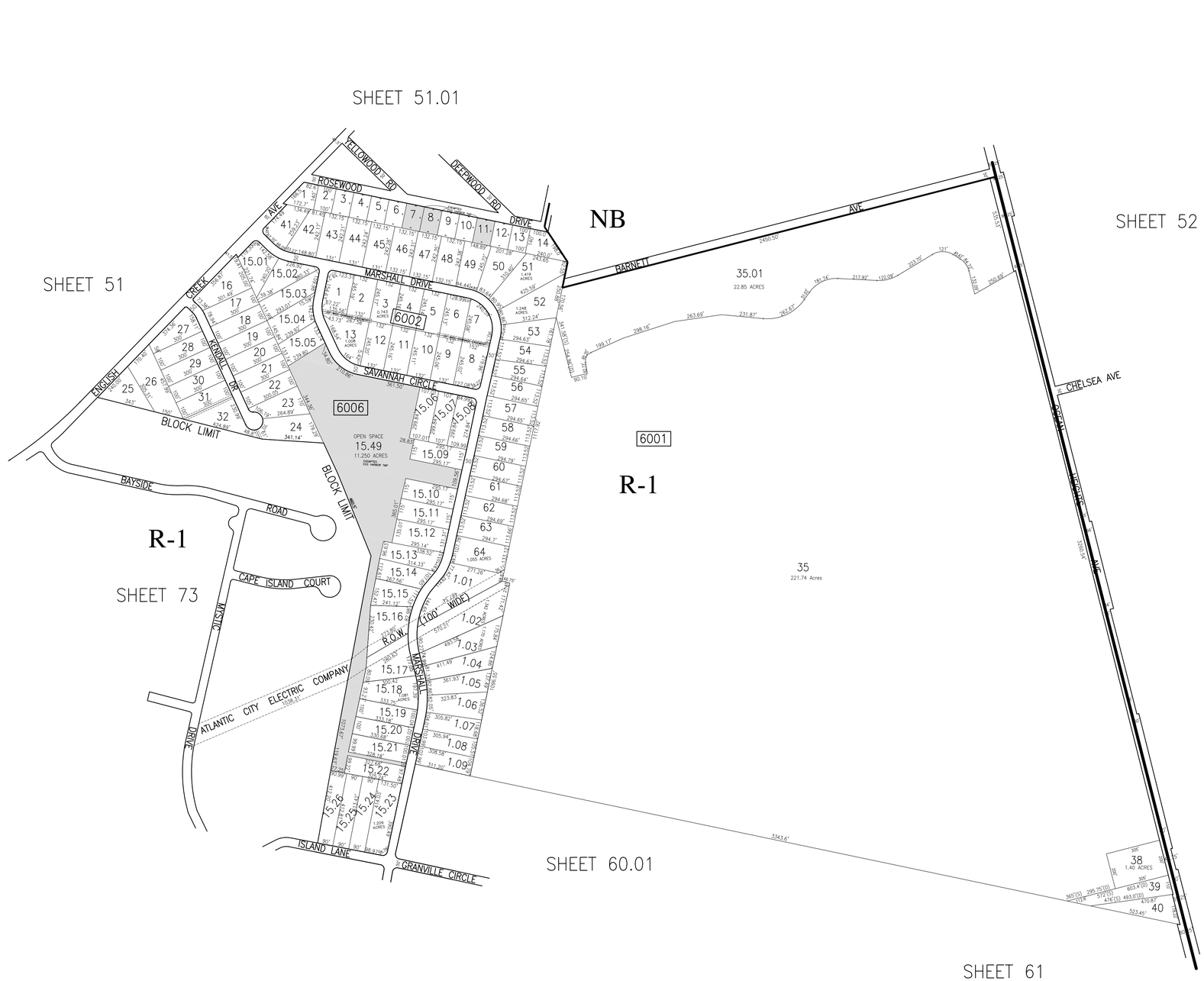

SHADED AREAS INDICATE EGG HARBOR TOWNSHIP EXEMPTED PROPERTY

THIS SHEET HAS BEEN DRAWN USING COMPUTER AIDED DRAFTING/DESIGN (CAD/D).

TAX MAP
TOWNSHIP OF EGG HARBOR

ATLANTIC COUNTY, NEW JERSEY

SCALE: 1"=300' JANUARY 2008

JAMES A. MOTT, PE, PLS
PROFESSIONAL ENGINEER & LAND SURVEYOR
NEW JERSEY LICENSE NO. 29918
3122 FIRE ROAD
EGG HARBOR TOWNSIP, NJ 08234

REVISIONS			
DATE	BY	LIC.NO	COMMENTS
6/22/10	JAM	29918	
12/16/13	JAM	29918	

THIS SHEET HAS BEEN DRAWN USING COMPUTER AIDED DRAFTING/DESIGN (CAD/D).

SHADED AREAS INDICATE EGG HARBOR TOWNSHIP EXEMPTED PROPERTY

TAX MAP
TOWNSHIP OF EGG HARBOR

ATLANTIC COUNTY, NEW JERSEY

SCALE: 1"=200' JANUARY 2008

JAMES A. MOTT, PE, PLS
PROFESSIONAL ENGINEER & LAND SURVEYOR
NEW JERSEY LICENSE NO. 29918
3122 FIRE ROAD
EGG HARBOR TOWNSIP, NJ 08234

REVISIONS			
DATE	BY	LIC.NO	COMMENTS
6/22/10	JAM	29918	
12/16/13	JAM	29918	

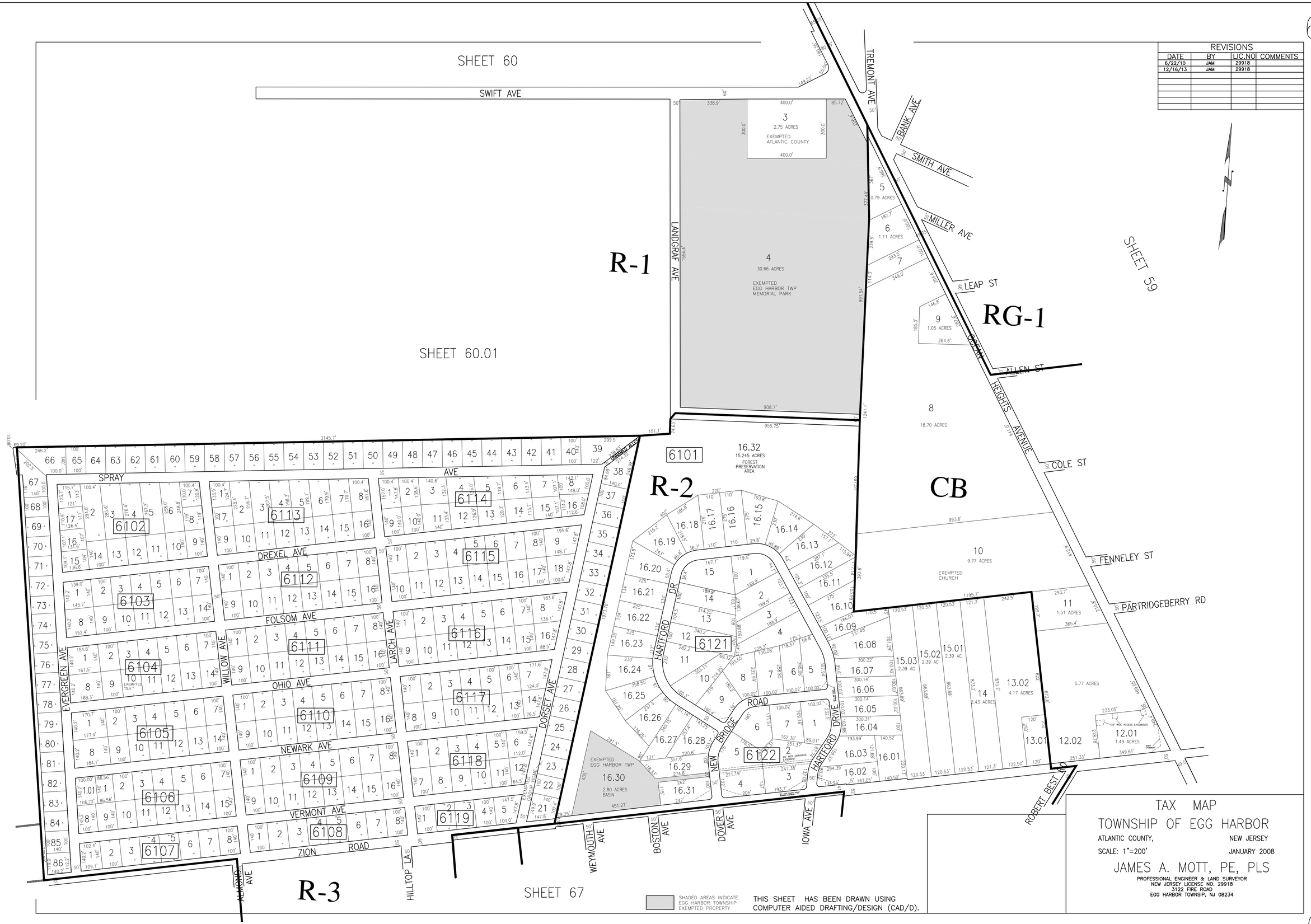

REVISIONS			
DATE	BY	LIC.NO	COMMENTS
12/11/09	JAM	29918	
6/22/10	JAM	29918	
12/12/13	JAM	29918	

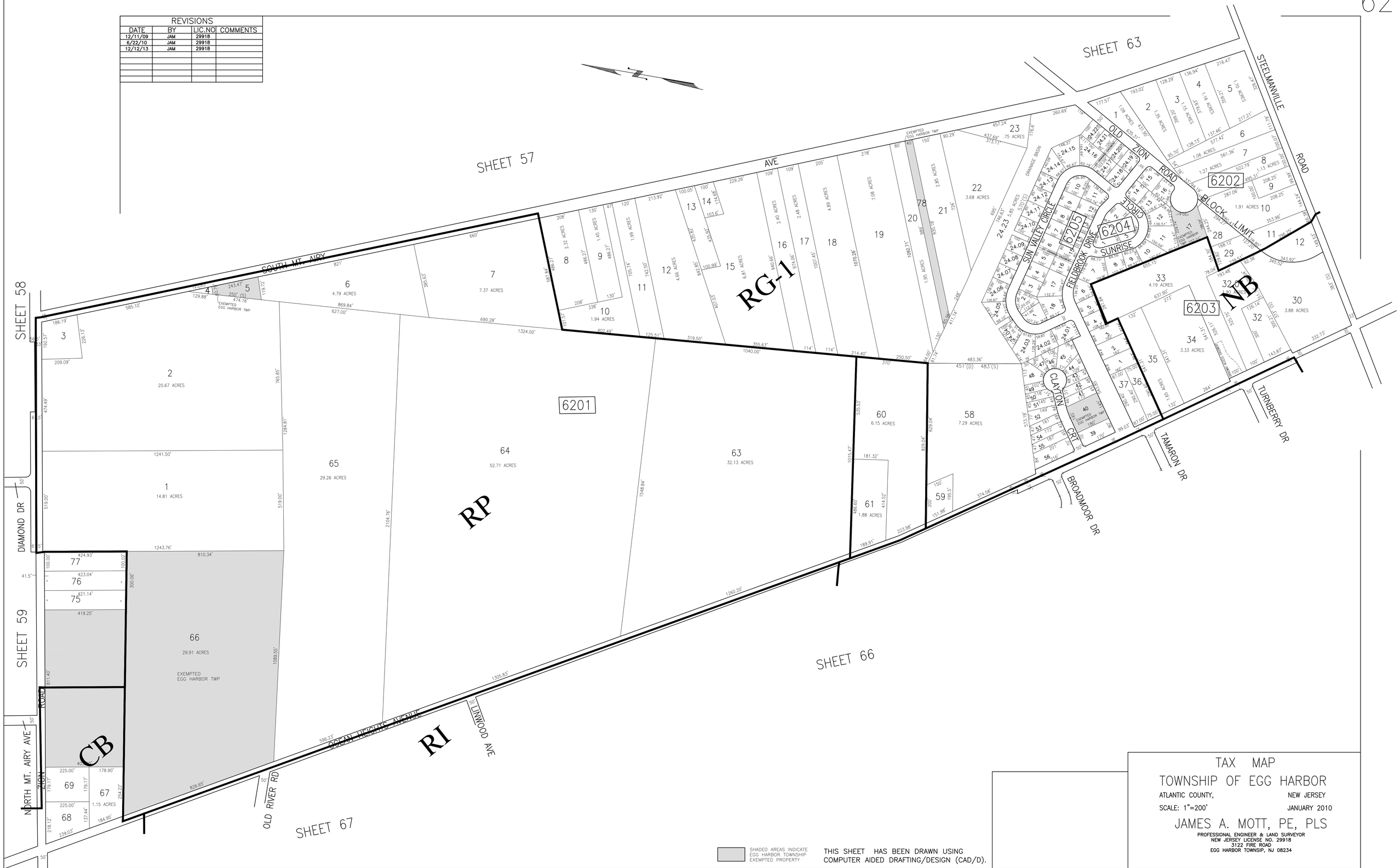

THIS SHEET HAS BEEN DRAWN USING COMPUTER AIDED DRAFTING/DESIGN (CAD/D).

TAX MAP

TOWNSHIP OF EGG HARBOR

ATLANTIC COUNTY, NEW JERSEY

SCALE: 1"=200' JANUARY 2010

JAMES A. MOTT, PE, PLS

PROFESSIONAL ENGINEER & LAND SURVEYOR
NEW JERSEY LICENSE NO. 29918
3122 FIRE ROAD
EGG HARBOR TOWNSIP, NJ 08234

REVISIONS			
DATE	BY	LIC.NO	COMMENTS
3/23/10	JAM	29918	
6/18/10	JAM	29918	
12/16/13	JAM	29918	

NOTE:
BLOCK 6303, LOTS 12.01 to 12.35 ARE NOT TO SCALE DUE TO A SCALING ERROR ON THIS PLATE

SHADED AREAS INDICATE EGG HARBOR TOWNSHIP EXEMPTED PROPERTY

TAX MAP
TOWNSHIP OF EGG HARBOR

ATLANTIC COUNTY, NEW JERSEY

SCALE: 1"=200' JANUARY 2008

JAMES A. MOTT, PE, PLS
PROFESSIONAL ENGINEER & LAND SURVEYOR
NEW JERSEY LICENSE NO. 29918
3122 FIRE ROAD
EGG HARBOR TOWNSIP, NJ 08234

THIS SHEET HAS BEEN DRAWN USING COMPUTER AIDED DRAFTING/DESIGN (CAD/D).

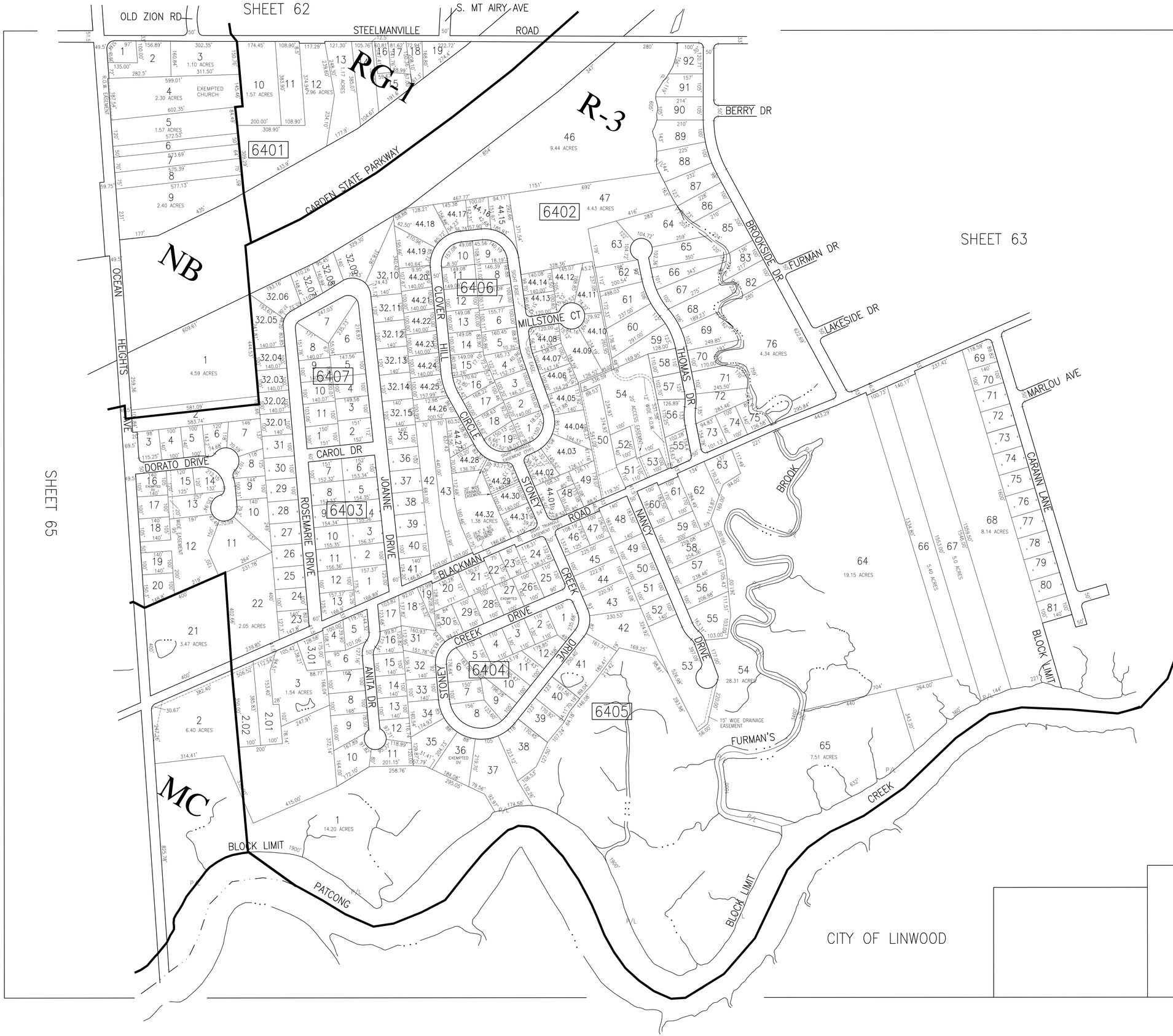

REVISIONS			
DATE	BY	LIC.NO	COMMENTS
6/18/10	JAM	29918	
7/25/13	JAM	29918	
1/13/16	JAM	29918	

THIS SHEET HAS BEEN DRAWN USING COMPUTER AIDED DRAFTING/DESIGN (CAD/D).

TAX MAP
TOWNSHIP OF EGG HARBOR

ATLANTIC COUNTY, NEW JERSEY

SCALE: 1"=200' JANUARY 2008

JAMES A. MOTT, PE, PLS
PROFESSIONAL ENGINEER & LAND SURVEYOR
NEW JERSEY LICENSE NO. 29918
3122 FIRE ROAD
EGG HARBOR TOWNSIP, NJ 08234

REVISIONS			
DATE	BY	LIC.NO	COMMENTS
6/10/08	JAM	29918	
6/18/10	JAM	29918	

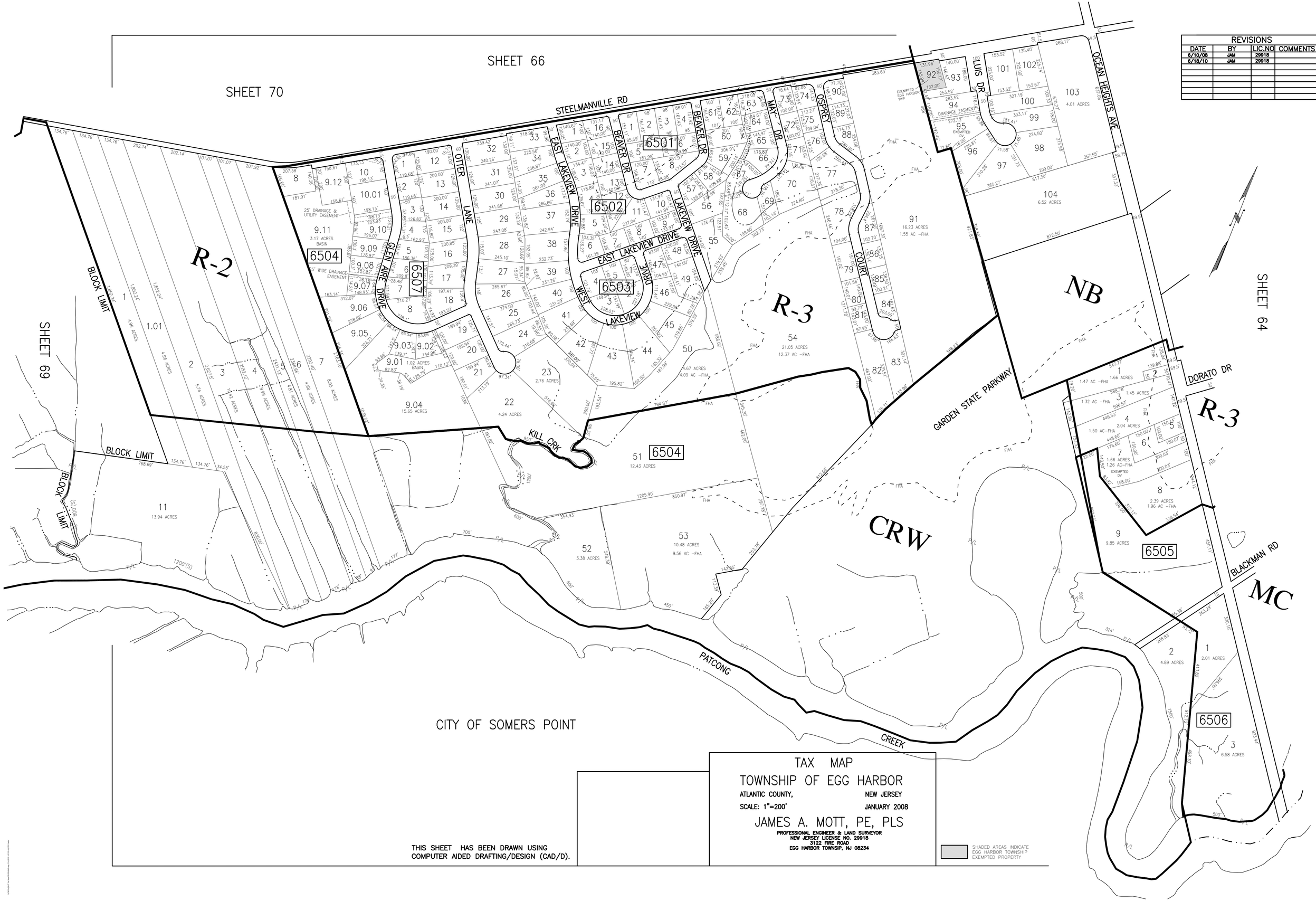

TAX MAP
TOWNSHIP OF EGG HARBOR
ATLANTIC COUNTY, NEW JERSEY
SCALE: 1"=200' JANUARY 2008
JAMES A. MOTT, PE, PLS
PROFESSIONAL ENGINEER & LAND SURVEYOR
NEW JERSEY LICENSE NO. 29918
3122 FIRE ROAD
EGG HARBOR TOWNSIP, NJ 08234

SHADED AREAS INDICATE EGG HARBOR TOWNSHIP EXEMPTED PROPERTY

THIS SHEET HAS BEEN DRAWN USING COMPUTER AIDED DRAFTING/DESIGN (CAD/D).

REVISIONS			
DATE	BY	LIC.NO	COMMENTS
1/7/08	JAM	29918	
6/18/10	JAM	29918	
3/25/14	JAM	29918	

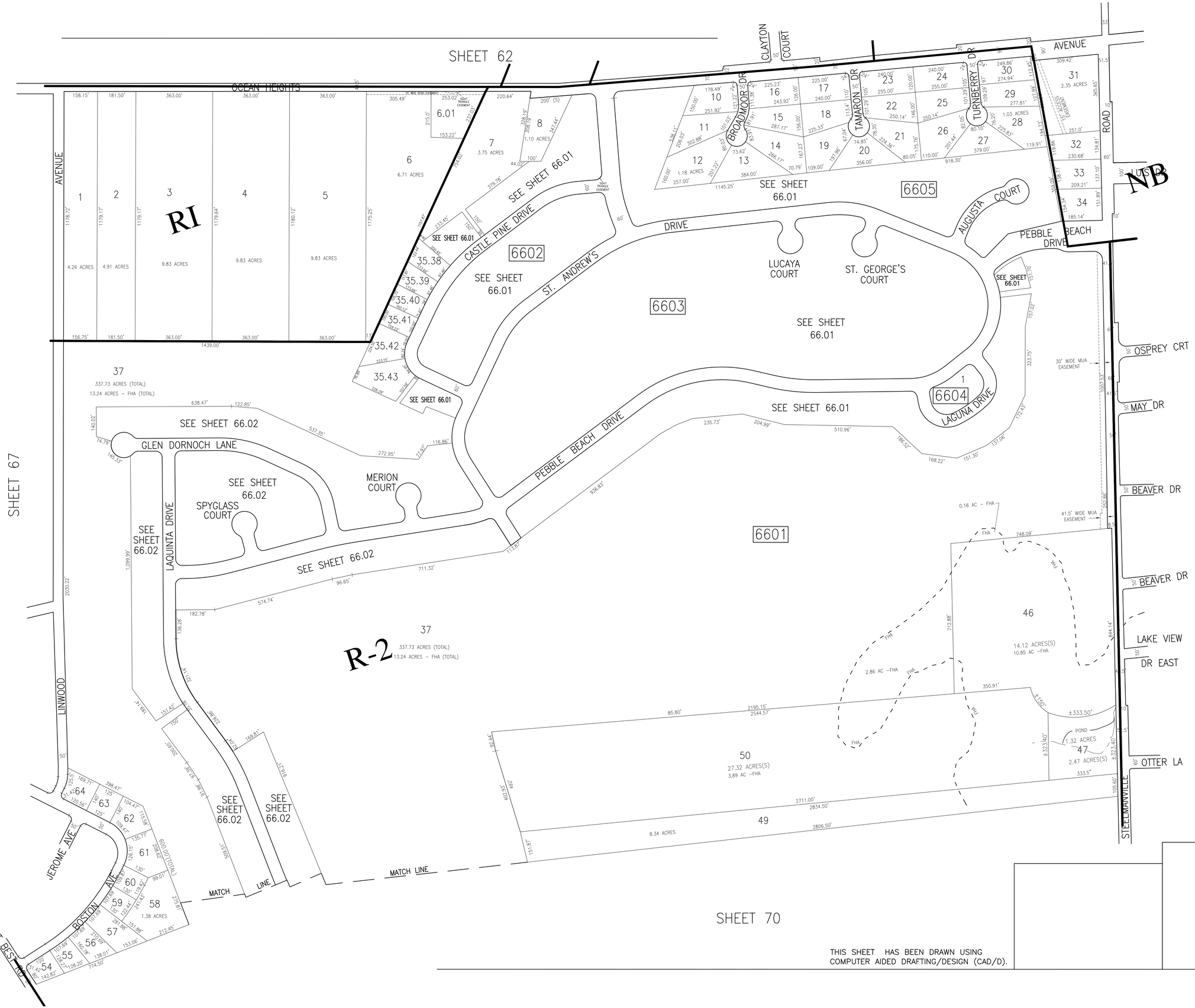

THIS SHEET HAS BEEN DRAWN USING COMPUTER AIDED DRAFTING/DESIGN (CAD/D).

TAX MAP
TOWNSHIP OF EGG HARBOR

ATLANTIC COUNTY, NEW JERSEY

SCALE: 1"=200' JANUARY 2008

JAMES A. MOTT, PE, PLS
PROFESSIONAL ENGINEER & LAND SURVEYOR
NEW JERSEY LICENSE NO. 29918
3122 FIRE ROAD
EGG HARBOR TOWNSIP, NJ 08234

REVISIONS			
DATE	BY	LIC.NO	COMMENTS
12/23/08	JAM	29918	
6/21/10	JAM	29918	

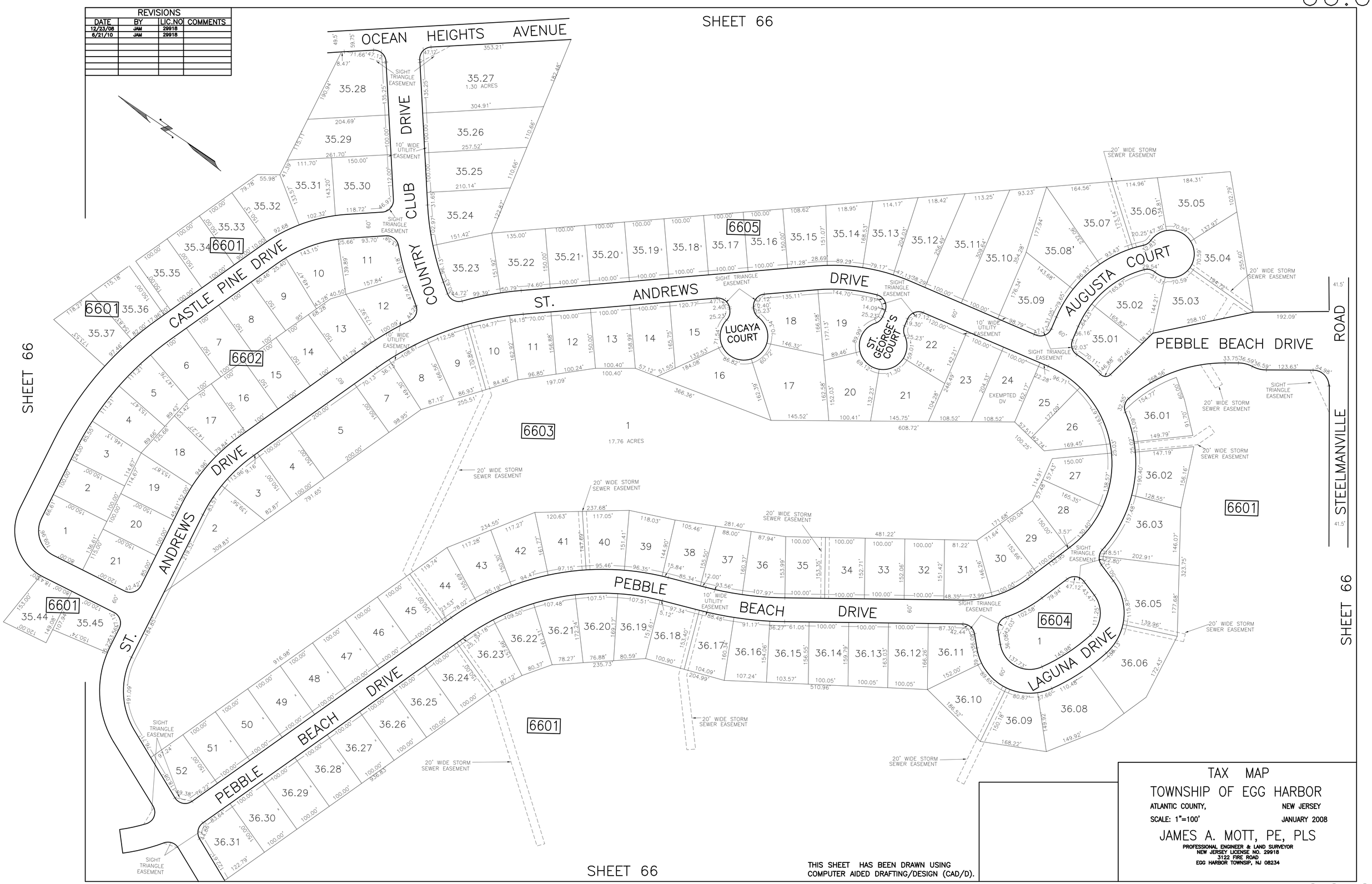

TAX MAP

TOWNSHIP OF EGG HARBOR

ATLANTIC COUNTY, NEW JERSEY

SCALE: 1"=100' JANUARY 2008

JAMES A. MOTT, PE, PLS

PROFESSIONAL ENGINEER & LAND SURVEYOR
NEW JERSEY LICENSE NO. 29918
3122 FIRE ROAD
EGG HARBOR TOWNSIP, NJ 08234

THIS SHEET HAS BEEN DRAWN USING COMPUTER AIDED DRAFTING/DESIGN (CAD/D).

REVISIONS			
DATE	BY	LIC.NO	COMMENTS
6/21/10	JAM	29918	

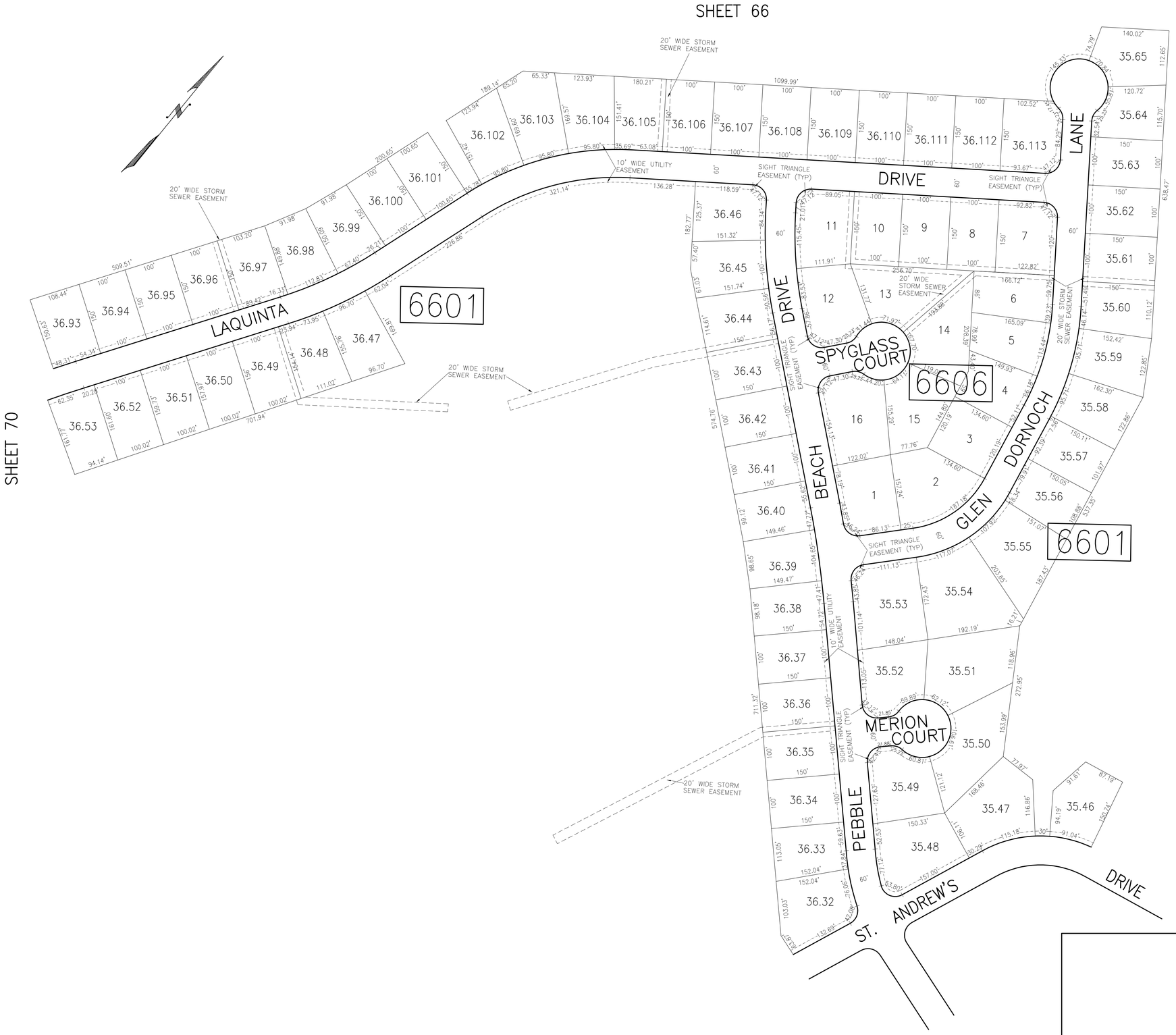

THIS SHEET HAS BEEN DRAWN USING COMPUTER AIDED DRAFTING/DESIGN (CAD/D).

TAX MAP
TOWNSHIP OF EGG HARBOR

ATLANTIC COUNTY, NEW JERSEY

SCALE: 1"=100' JANUARY 2008

JAMES A. MOTT, PE, PLS
PROFESSIONAL ENGINEER & LAND SURVEYOR
NEW JERSEY LICENSE NO. 29918
3122 FIRE ROAD
EGG HARBOR TOWNSIP, NJ 08234

REVISIONS			
DATE	BY	LIC.NO	COMMENTS
11/7/08	JAM	29918	
12/11/09	JAM	29918	
6/21/10	JAM	29918	
12/18/14	JAM	29918	

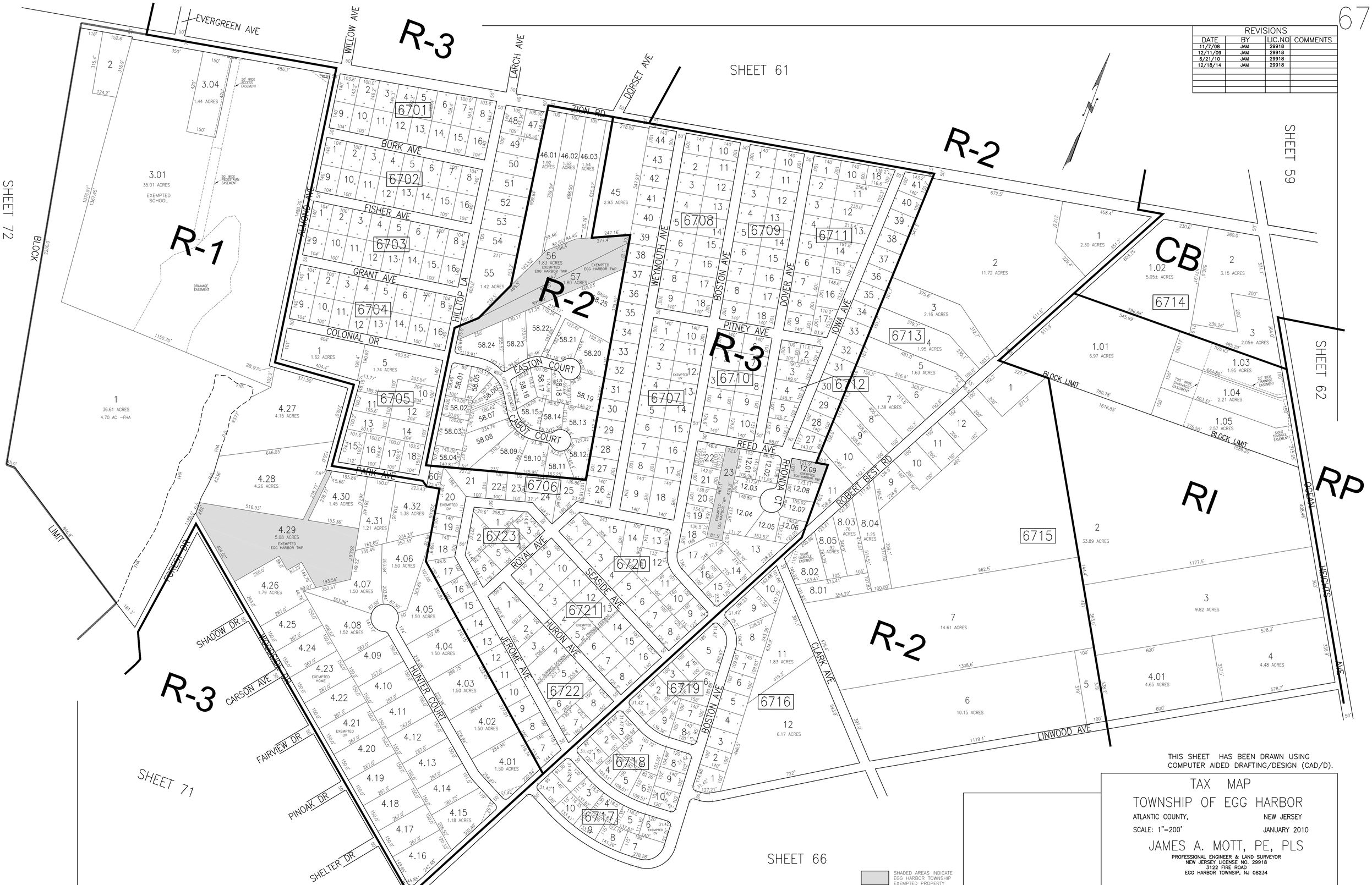

THIS SHEET HAS BEEN DRAWN USING COMPUTER AIDED DRAFTING/DESIGN (CAD/D).

TAX MAP
TOWNSHIP OF EGG HARBOR

ATLANTIC COUNTY, NEW JERSEY

SCALE: 1"=200' JANUARY 2010

JAMES A. MOTT, PE, PLS
PROFESSIONAL ENGINEER & LAND SURVEYOR
NEW JERSEY LICENSE NO. 29918
3122 FIRE ROAD
EGG HARBOR TOWNSIP, NJ 08234

REVISIONS			
DATE	BY	LIC.NO	COMMENTS
6/21/10	JAM	29918	

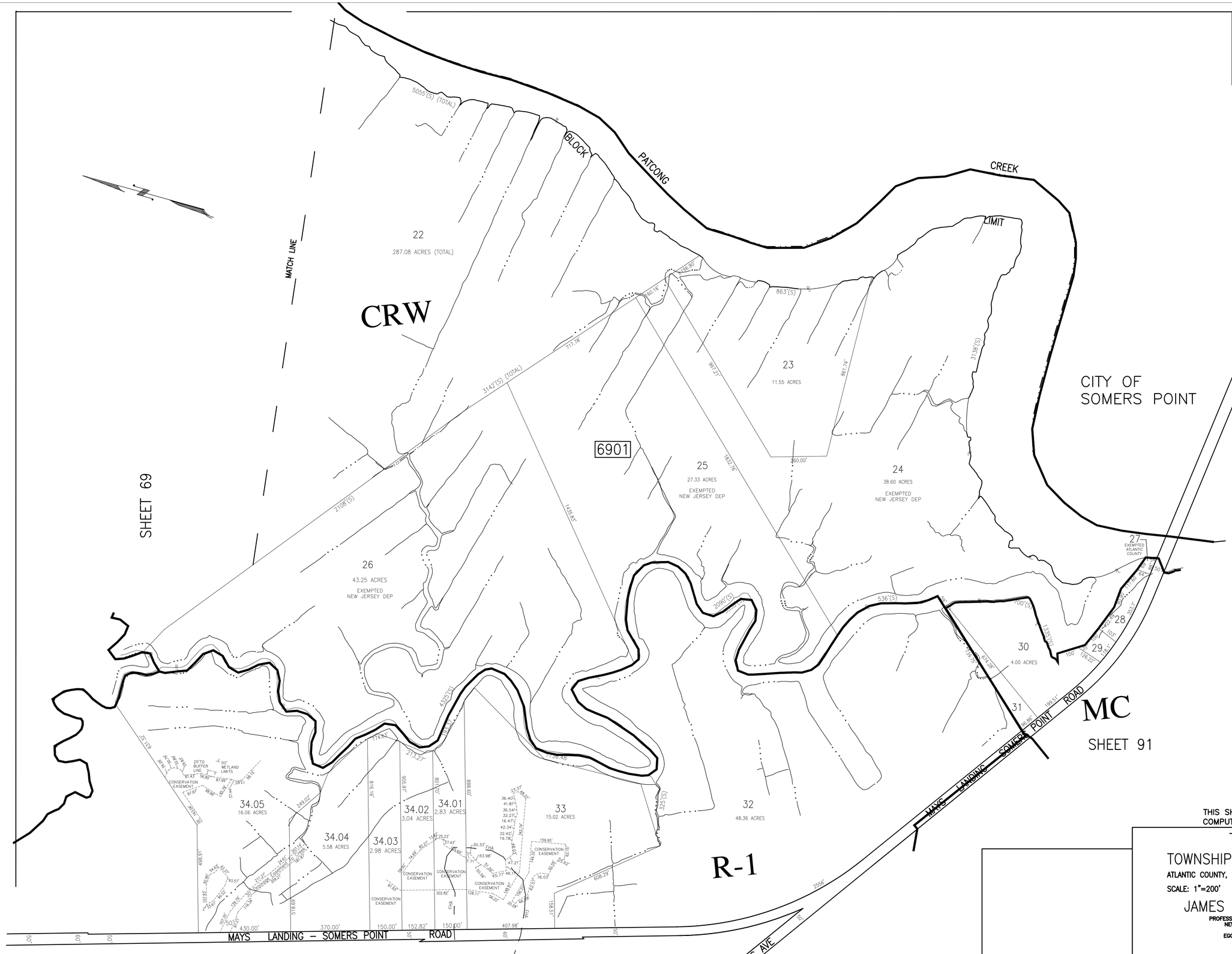

THIS SHEET HAS BEEN DRAWN USING COMPUTER AIDED DRAFTING/DESIGN (CAD/D).

TAX MAP

TOWNSHIP OF EGG HARBOR

ATLANTIC COUNTY, NEW JERSEY

SCALE: 1"=200' JANUARY 2008

JAMES A. MOTT, PE, PLS

PROFESSIONAL ENGINEER & LAND SURVEYOR
NEW JERSEY LICENSE NO. 29918
3122 FIRE ROAD
EGG HARBOR TOWNSIP, NJ 08234

THIS SHEET HAS BEEN DRAWN USING COMPUTER AIDED DRAFTING/DESIGN (CAD/D).

REVISIONS			
DATE	BY	LIC.NO	COMMENTS
9/15/09	JAM	29918	
6/21/10	JAM	29918	
10/7/11	JAM	29918	
12/26/14	JAM	29918	

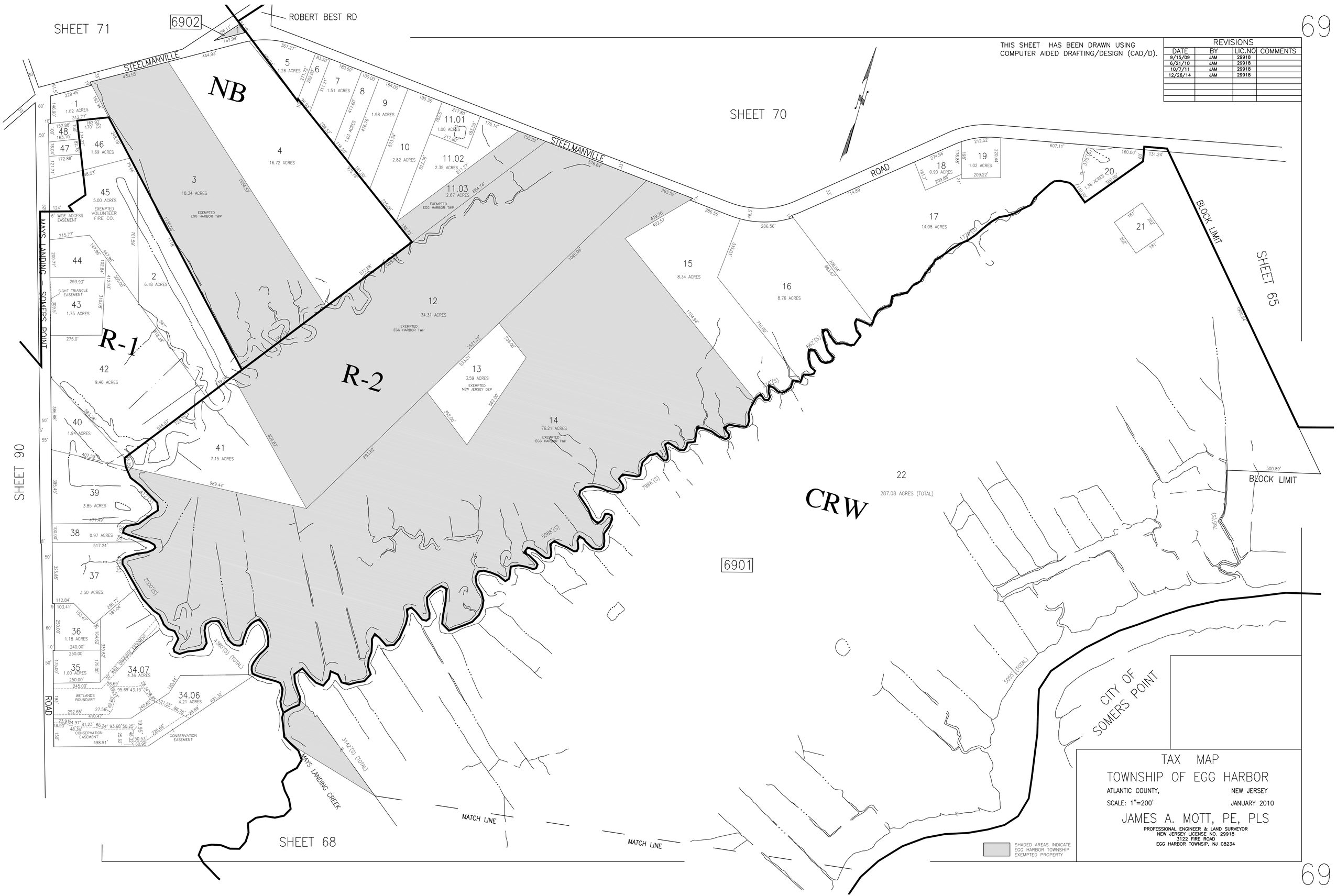

TAX MAP
TOWNSHIP OF EGG HARBOR

ATLANTIC COUNTY, NEW JERSEY

SCALE: 1"=200' JANUARY 2010

JAMES A. MOTT, PE, PLS
PROFESSIONAL ENGINEER & LAND SURVEYOR
NEW JERSEY LICENSE NO. 29918
3122 FIRE ROAD
EGG HARBOR TOWNSIP, NJ 08234

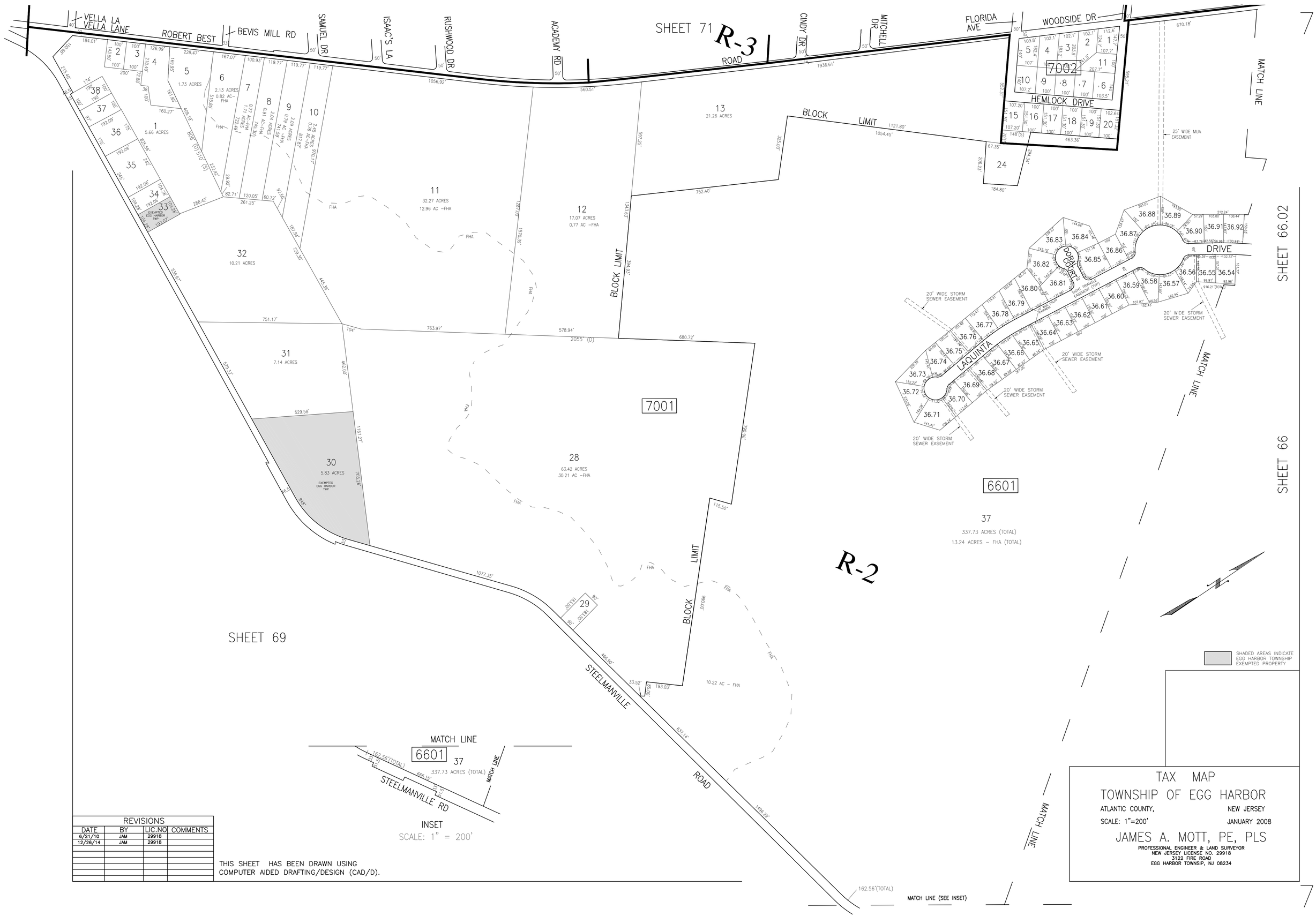

REVISIONS			
DATE	BY	LIC.NO	COMMENTS
6/21/10	JAM	29918	
12/26/14	JAM	29918	

THIS SHEET HAS BEEN DRAWN USING COMPUTER AIDED DRAFTING/DESIGN (CAD/D).

TAX MAP

TOWNSHIP OF EGG HARBOR

ATLANTIC COUNTY, NEW JERSEY

SCALE: 1"=200' JANUARY 2008

JAMES A. MOTT, PE, PLS

PROFESSIONAL ENGINEER & LAND SURVEYOR
NEW JERSEY LICENSE NO. 29918
3122 FIRE ROAD
EGG HARBOR TOWNSIP, NJ 08234

REVISIONS			
DATE	BY	LIC.NO	COMMENTS
5/6/08	JAM	29918	
12/31/08	JAM	29918	
3/11/10	JAM	29918	
6/21/10	JAM	29918	
7/8/10	JAM	29918	
4/17/13	JAM	29918	

NOTE:
RE: LOTS 3, 9 & 10 OF BLOCK 7102
THE OVERLAPPING LINES AND DIMENSIONS SHOWN ARE PLOTTED IN ACCORDANCE WITH THE MEETS AND BOUNDS DESCRIPTIONS APPEARING IN THE LAST DEED OF RECORD FOR EACH PARCEL AND DO NOT PURPORT TO REPRESENT TITLE OR OWNERSHIP STATUS IN ANY MANNER. THESE SITUATIONS ARE SUBJECT TO SOLUTION BY THE PROPERTY OWNERS CONCERNED.

SHADED AREAS INDICATE EGG HARBOR TOWNSHIP EXEMPTED PROPERTY

THIS SHEET HAS BEEN DRAWN USING COMPUTER AIDED DRAFTING/DESIGN (CAD/D).

TAX MAP
TOWNSHIP OF EGG HARBOR

ATLANTIC COUNTY, NEW JERSEY

SCALE: 1"=200' JANUARY 2008

JAMES A. MOTT, PE, PLS
PROFESSIONAL ENGINEER & LAND SURVEYOR
NEW JERSEY LICENSE NO. 29918
3122 FIRE ROAD
EGG HARBOR TOWNSIP, NJ 08234

REVISIONS			
DATE	BY	LIC.NO	COMMENTS
6/21/10	JAM	29918	
7/8/10	JAM	29918	

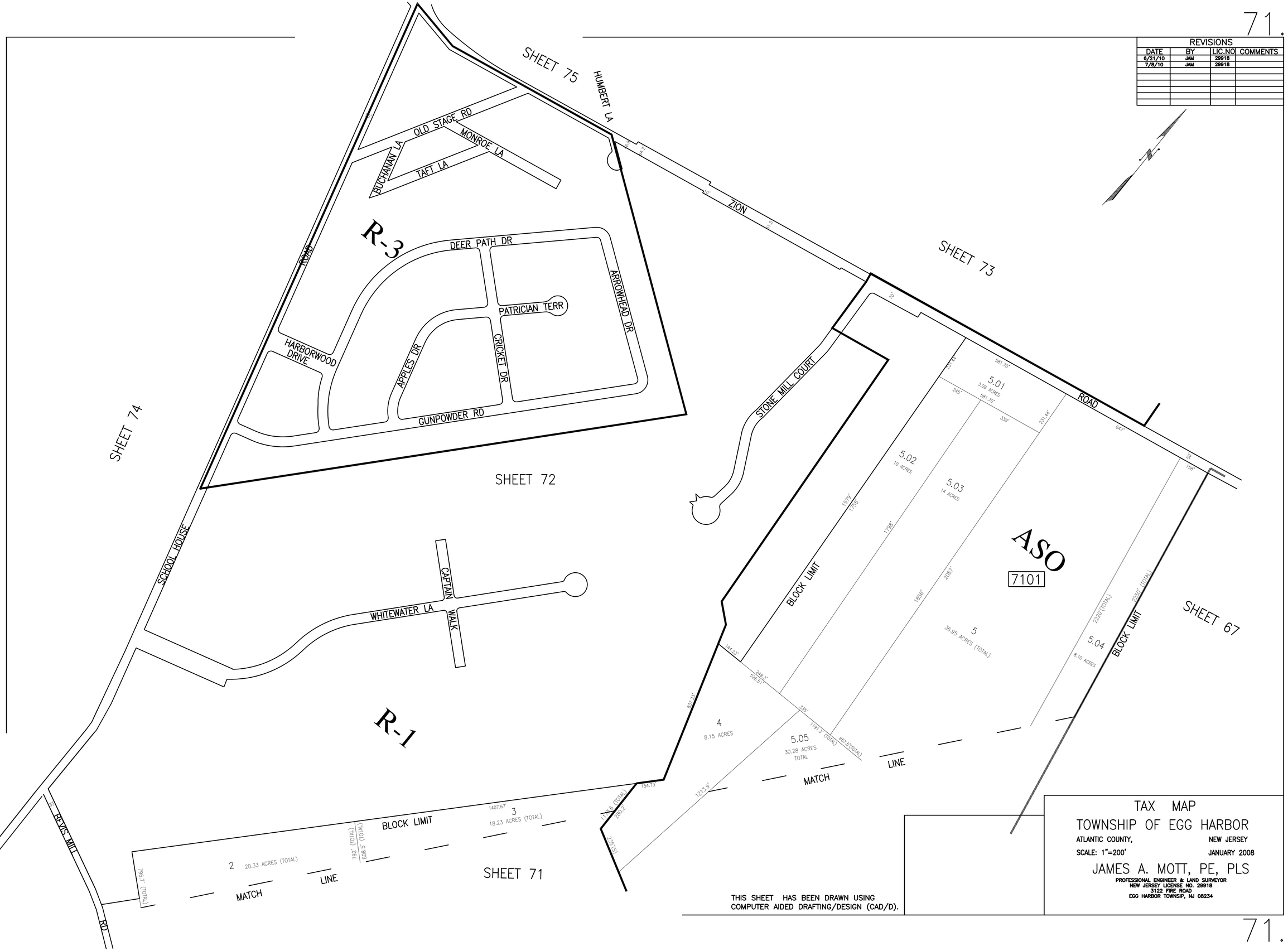

THIS SHEET HAS BEEN DRAWN USING COMPUTER AIDED DRAFTING/DESIGN (CAD/D).

TAX MAP

TOWNSHIP OF EGG HARBOR

ATLANTIC COUNTY, NEW JERSEY

SCALE: 1"=200' JANUARY 2008

JAMES A. MOTT, PE, PLS

PROFESSIONAL ENGINEER & LAND SURVEYOR
NEW JERSEY LICENSE NO. 29918
3122 FIRE ROAD
EGG HARBOR TOWNSIP, NJ 08234

REVISIONS			
DATE	BY	LIC.NO	COMMENTS
6/17/10	JAM	29918	

THIS SHEET HAS BEEN DRAWN USING COMPUTER AIDED DRAFTING/DESIGN (CAD/D).

TAX MAP
TOWNSHIP OF EGG HARBOR

ATLANTIC COUNTY, NEW JERSEY

SCALE: 1"=200' JANUARY 2008

JAMES A. MOTT, PE, PLS
PROFESSIONAL ENGINEER & LAND SURVEYOR
NEW JERSEY LICENSE NO. 29918
3122 FIRE ROAD
EGG HARBOR TOWNSIP, NJ 08234

REVISIONS			
DATE	BY	LIC.NO	COMMENTS
3/21/08	JAM	29918	
6/17/10	JAM	29918	
3/12/12	JAM	29918	

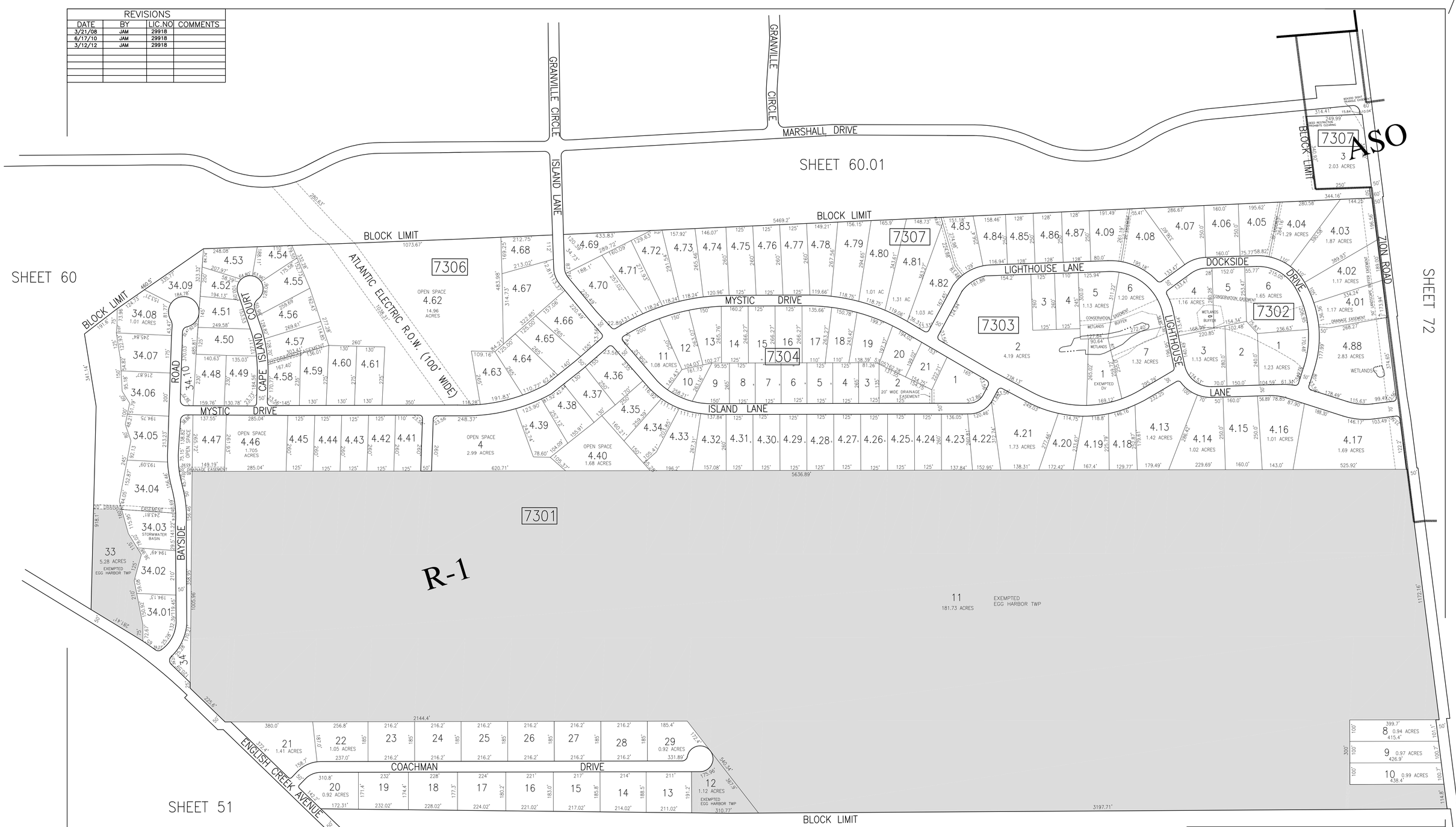

SHADED AREAS INDICATE EGG HARBOR TOWNSHIP EXEMPTED PROPERTY.

THIS SHEET HAS BEEN DRAWN USING COMPUTER AIDED DRAFTING/DESIGN (CAD/D).

TAX MAP
TOWNSHIP OF EGG HARBOR

ATLANTIC COUNTY, NEW JERSEY

SCALE: 1"=200' JANUARY 2008

JAMES A. MOTT, PE, PLS
PROFESSIONAL ENGINEER & LAND SURVEYOR
NEW JERSEY LICENSE NO. 29918
3122 FIRE ROAD
EGG HARBOR TOWNSIP, NJ 08234

REVISIONS			
DATE	BY	LIC.NO	COMMENTS
2/15/08	JAM	29918	
6/17/10	JAM	29918	
7/16/12	JAM	29918	
6/12/13	JAM	29918	

TAX MAP
TOWNSHIP OF EGG HARBOR

ATLANTIC COUNTY, NEW JERSEY

SCALE: 1"=200' JANUARY 2008

JAMES A. MOTT, PE, PLS
PROFESSIONAL ENGINEER & LAND SURVEYOR
NEW JERSEY LICENSE NO. 29918
3122 FIRE ROAD
EGG HARBOR TOWNSIP, NJ 08234

THIS SHEET HAS BEEN DRAWN USING COMPUTER AIDED DRAFTING/DESIGN (CAD/D).

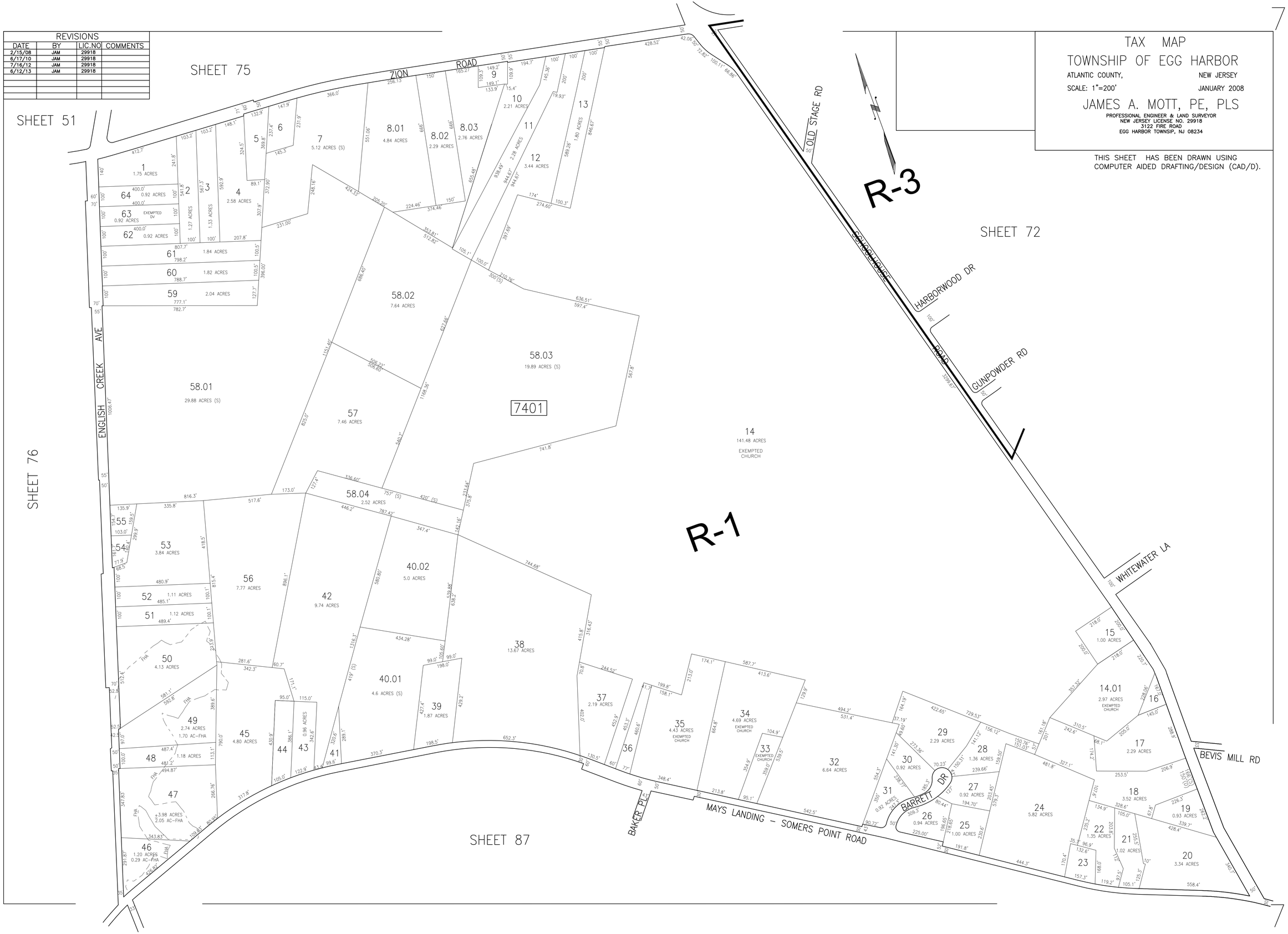

REVISIONS			
DATE	BY	LIC.NO	COMMENTS
6/17/10	JAM	29918	
3/12/12	JAM	29918	
12/12/13	JAM	29918	

SHEET 51

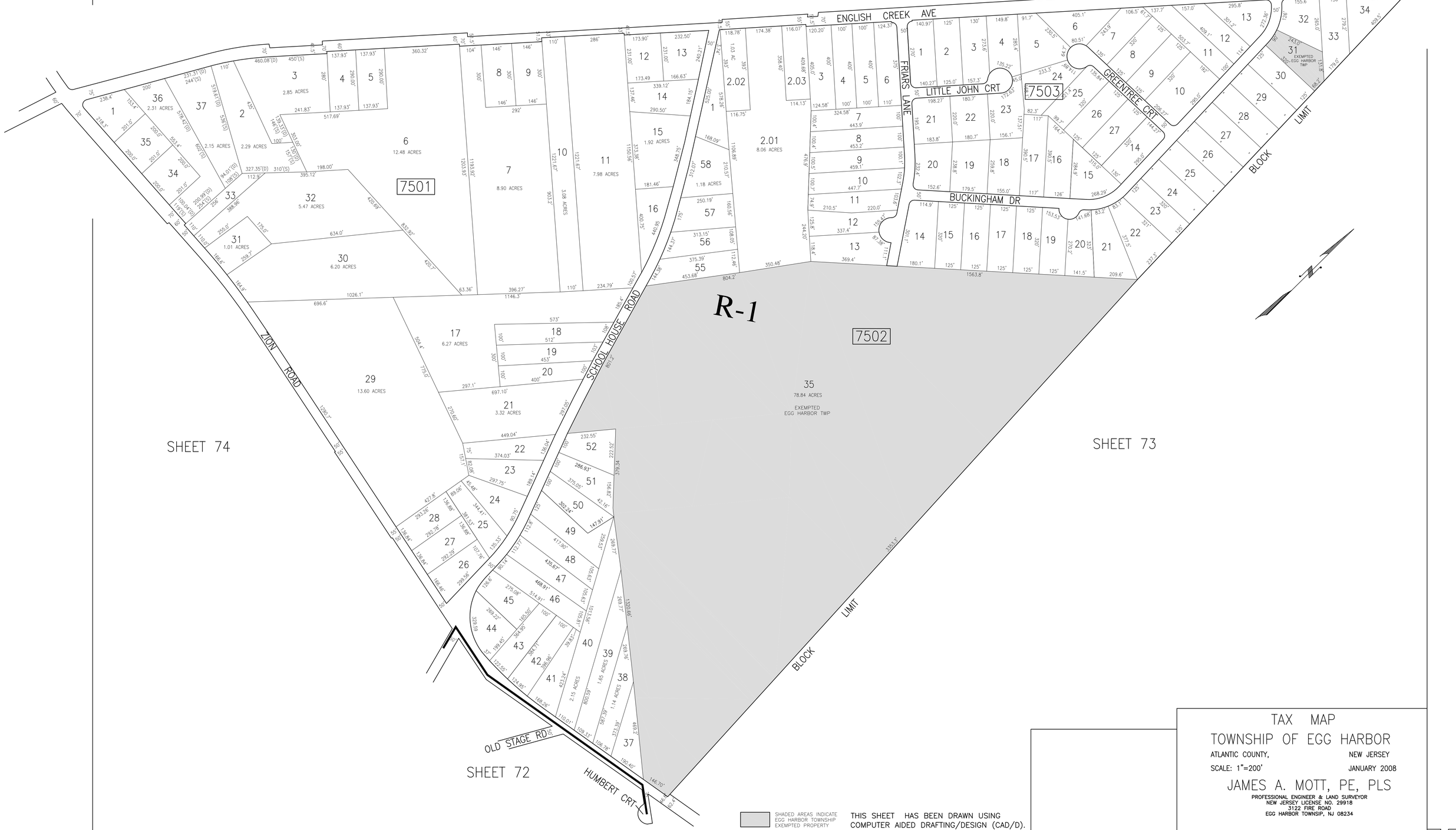

SHADED AREAS INDICATE EGG HARBOR TOWNSHIP EXEMPTED PROPERTY

THIS SHEET HAS BEEN DRAWN USING COMPUTER AIDED DRAFTING/DESIGN (CAD/D).

TAX MAP

TOWNSHIP OF EGG HARBOR

ATLANTIC COUNTY, NEW JERSEY

SCALE: 1"=200' JANUARY 2008

JAMES A. MOTT, PE, PLS
PROFESSIONAL ENGINEER & LAND SURVEYOR
NEW JERSEY LICENSE NO. 29918
3122 FIRE ROAD
EGG HARBOR TOWNSIP, NJ 08234

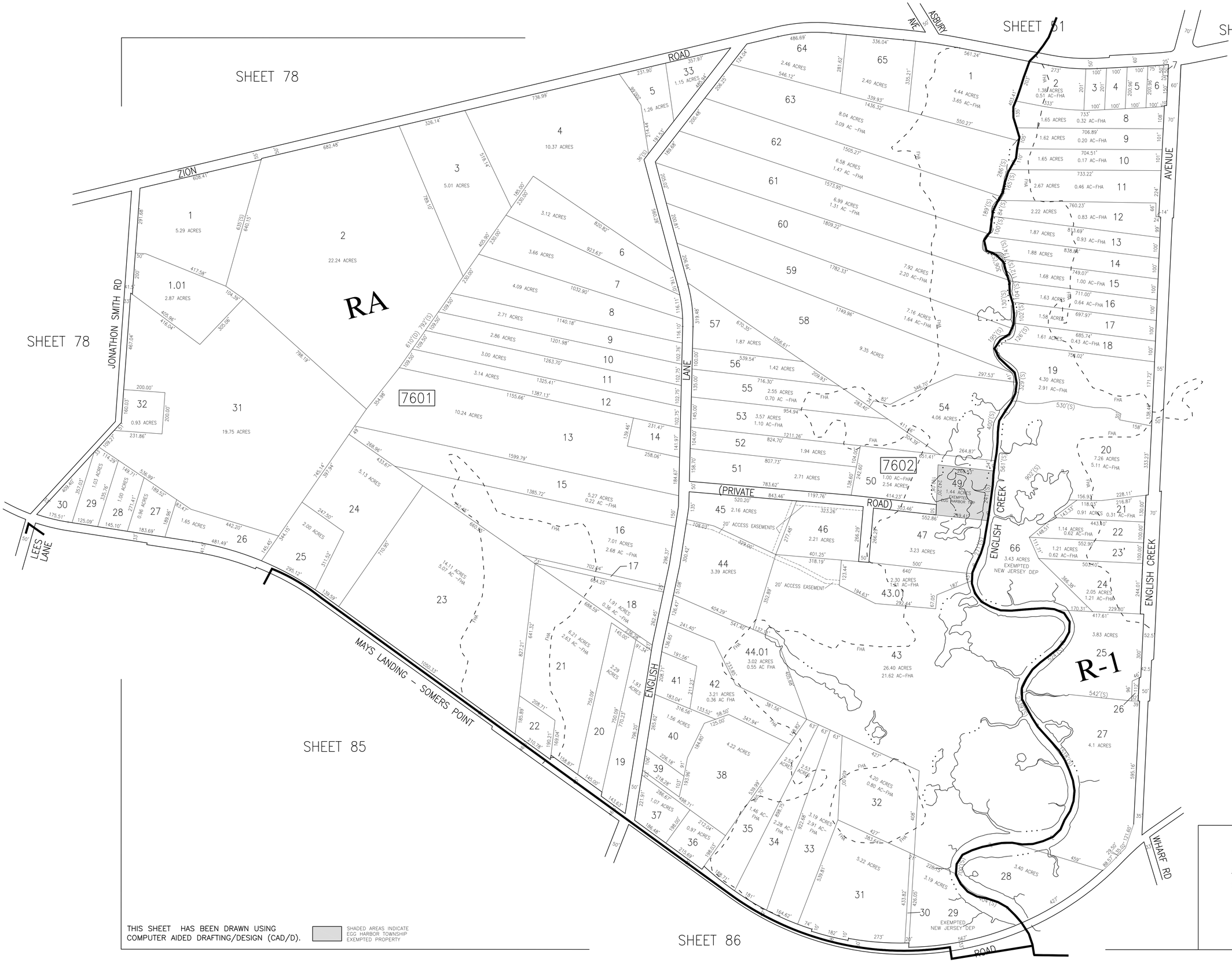

REVISIONS			
DATE	BY	LIC.NO	COMMENTS
1/22/2010	JAM	29918	
6/17/10	JAM	29918	
5/20/14	JAM	29918	

THIS SHEET HAS BEEN DRAWN USING COMPUTER AIDED DRAFTING/DESIGN (CAD/D).

SHADED AREAS INDICATE EGG HARBOR TOWNSHIP EXEMPTED PROPERTY

TAX MAP
TOWNSHIP OF EGG HARBOR

ATLANTIC COUNTY, NEW JERSEY

SCALE: 1"=200' JANUARY 2008

JAMES A. MOTT, PE, PLS
PROFESSIONAL ENGINEER & LAND SURVEYOR
NEW JERSEY LICENSE NO. 29918
3122 FIRE ROAD
EGG HARBOR TOWNSIP, NJ 08234

REVISIONS			
DATE	BY	LIC.NO	COMMENTS
6/17/10	JAM	29918	
1/25/12	JAM	29918	
12/5/12	JAM	29918	

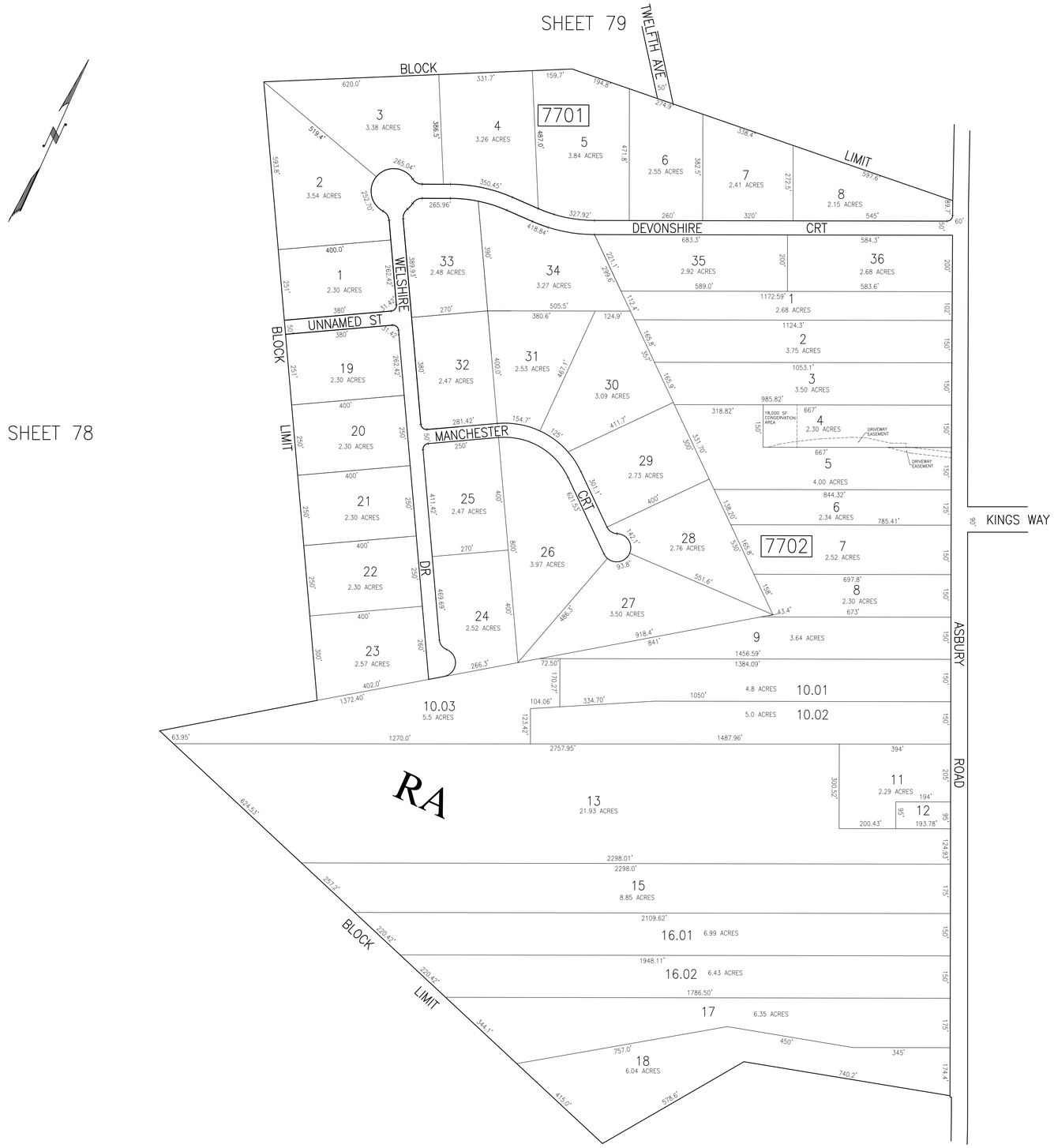

SHEET 78

THIS SHEET HAS BEEN DRAWN USING COMPUTER AIDED DRAFTING/DESIGN (CAD/D).

TAX MAP

TOWNSHIP OF EGG HARBOR

ATLANTIC COUNTY, NEW JERSEY

SCALE: 1"=200' JANUARY 2008

JAMES A. MOTT, PE, PLS

PROFESSIONAL ENGINEER & LAND SURVEYOR
NEW JERSEY LICENSE NO. 29918
3122 FIRE ROAD
EGG HARBOR TOWNSIP, NJ 08234

REVISIONS			
DATE	BY	LIC.NO	COMMENTS
2/25/08	JAM	29918	
9/11/09	JAM	29918	
5/5/10	JAM	29918	
6/17/10	JAM	29918	
8/2/10	JAM	29918	
12/16/13	JAM	29918	

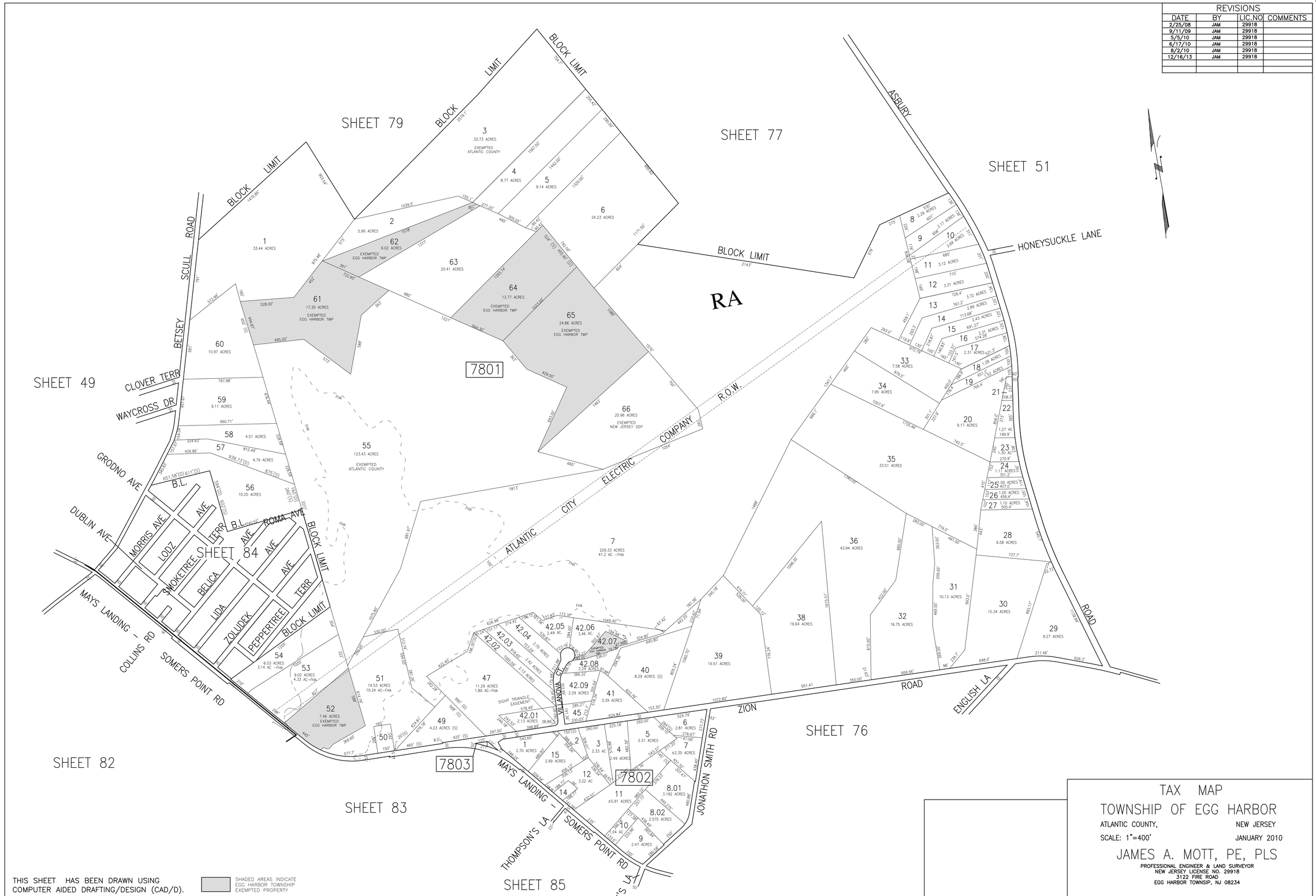

THIS SHEET HAS BEEN DRAWN USING COMPUTER AIDED DRAFTING/DESIGN (CAD/D).

TAX MAP
TOWNSHIP OF EGG HARBOR

ATLANTIC COUNTY, NEW JERSEY

SCALE: 1"=400' JANUARY 2010

JAMES A. MOTT, PE, PLS
PROFESSIONAL ENGINEER & LAND SURVEYOR
NEW JERSEY LICENSE NO. 29918
3122 FIRE ROAD
EGG HARBOR TOWNSIP, NJ 08234

REVISIONS			
DATE	BY	LIC.NO	COMMENTS
3/11/10	JAM	29918	
6/17/10	JAM	29918	

THIS SHEET HAS BEEN DRAWN USING COMPUTER AIDED DRAFTING/DESIGN (CAD/D).

SHADED AREAS INDICATE EGG HARBOR TOWNSHIP EXEMPTED PROPERTY

TAX MAP
TOWNSHIP OF EGG HARBOR

ATLANTIC COUNTY, NEW JERSEY

SCALE: 1"=200' JANUARY 2008

JAMES A. MOTT, PE, PLS
PROFESSIONAL ENGINEER & LAND SURVEYOR
NEW JERSEY LICENSE NO. 29918
3122 FIRE ROAD
EGG HARBOR TOWNSIP, NJ 08234

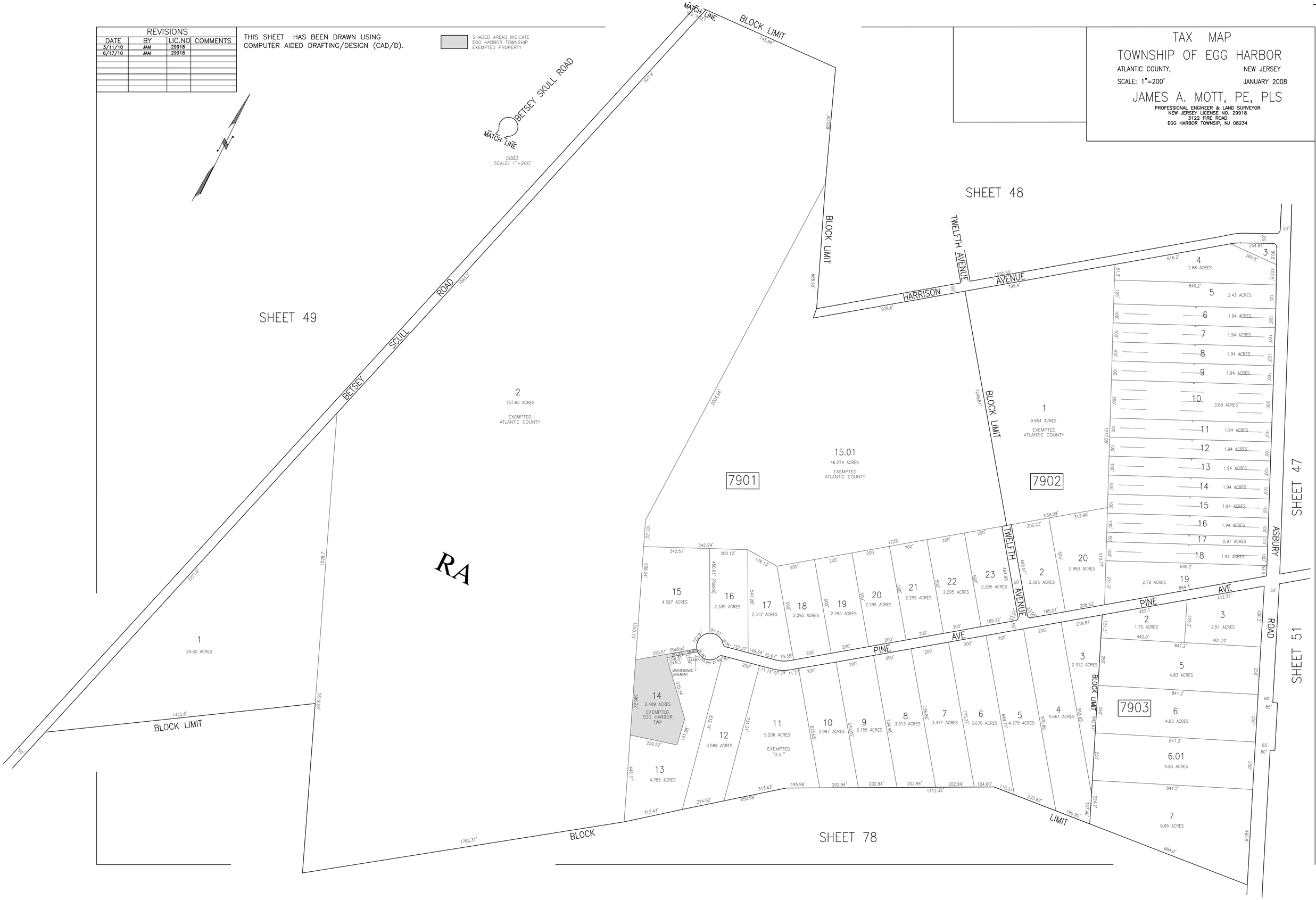

REVISIONS			
DATE	BY	LIC.NO	COMMENTS
11/7/08	JAM	29918	
6/17/10	JAM	29918	
7/17/12	JAM	29918	
3/14/14	JAM	29918	
1/7/15	JAM	29918	

SHEET 49

SHEET 81

SHEET 49

SHEET 49

THIS SHEET HAS BEEN DRAWN USING COMPUTER AIDED DRAFTING/DESIGN (CAD/D).

SHADED AREAS INDICATE EGG HARBOR TOWNSHIP EXEMPTED PROPERTY

TAX MAP

TOWNSHIP OF EGG HARBOR

ATLANTIC COUNTY, NEW JERSEY

SCALE: 1"=200' JANUARY 2008

JAMES A. MOTT, PE, PLS
PROFESSIONAL ENGINEER & LAND SURVEYOR
NEW JERSEY LICENSE NO. 29918
3122 FIRE ROAD
EGG HARBOR TOWNSIP, NJ 08234

REVISIONS			
DATE	BY	LIC.NO	COMMENTS
6/17/10	JAM	29918	

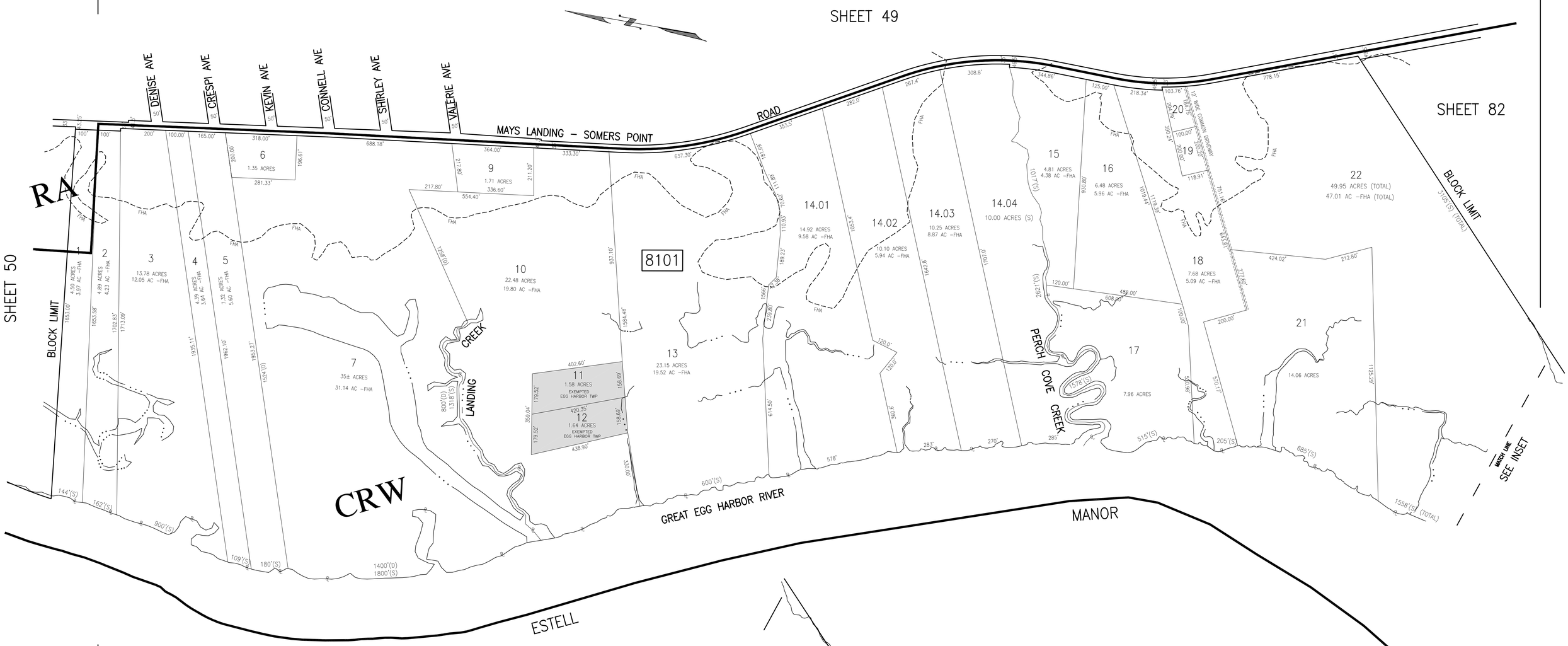

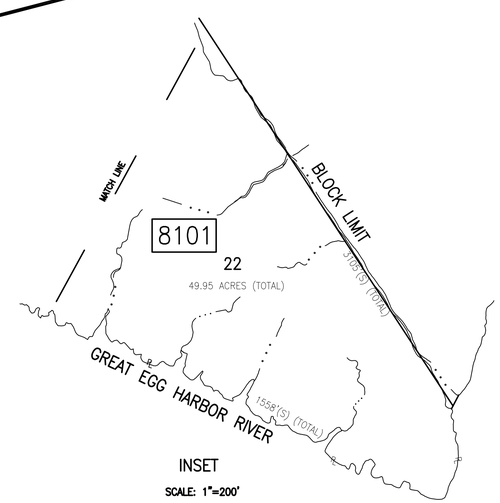

INSET

SCALE: 1"=200'

THIS SHEET HAS BEEN DRAWN USING COMPUTER AIDED DRAFTING/DESIGN (CAD/D).

SHADED AREAS INDICATE EGG HARBOR TOWNSHIP EXEMPTED PROPERTY

TAX MAP
TOWNSHIP OF EGG HARBOR

ATLANTIC COUNTY, NEW JERSEY

SCALE: 1"=200' JANUARY 2008

JAMES A. MOTT, PE, PLS
PROFESSIONAL ENGINEER & LAND SURVEYOR
NEW JERSEY LICENSE NO. 29918
3122 FIRE ROAD
EGG HARBOR TOWNSIP, NJ 08234

REVISIONS			
DATE	BY	LIC.NO	COMMENTS
6/17/10	JAM	29918	

TAX MAP
TOWNSHIP OF EGG HARBOR

ATLANTIC COUNTY, NEW JERSEY

SCALE: 1"=200' JANUARY 2008

JAMES A. MOTT, PE, PLS
PROFESSIONAL ENGINEER & LAND SURVEYOR
NEW JERSEY LICENSE NO. 29918
3122 FIRE ROAD
EGG HARBOR TOWNSIP, NJ 08234

SHADED AREAS INDICATE EGG HARBOR TOWNSHIP EXEMPTED PROPERTY

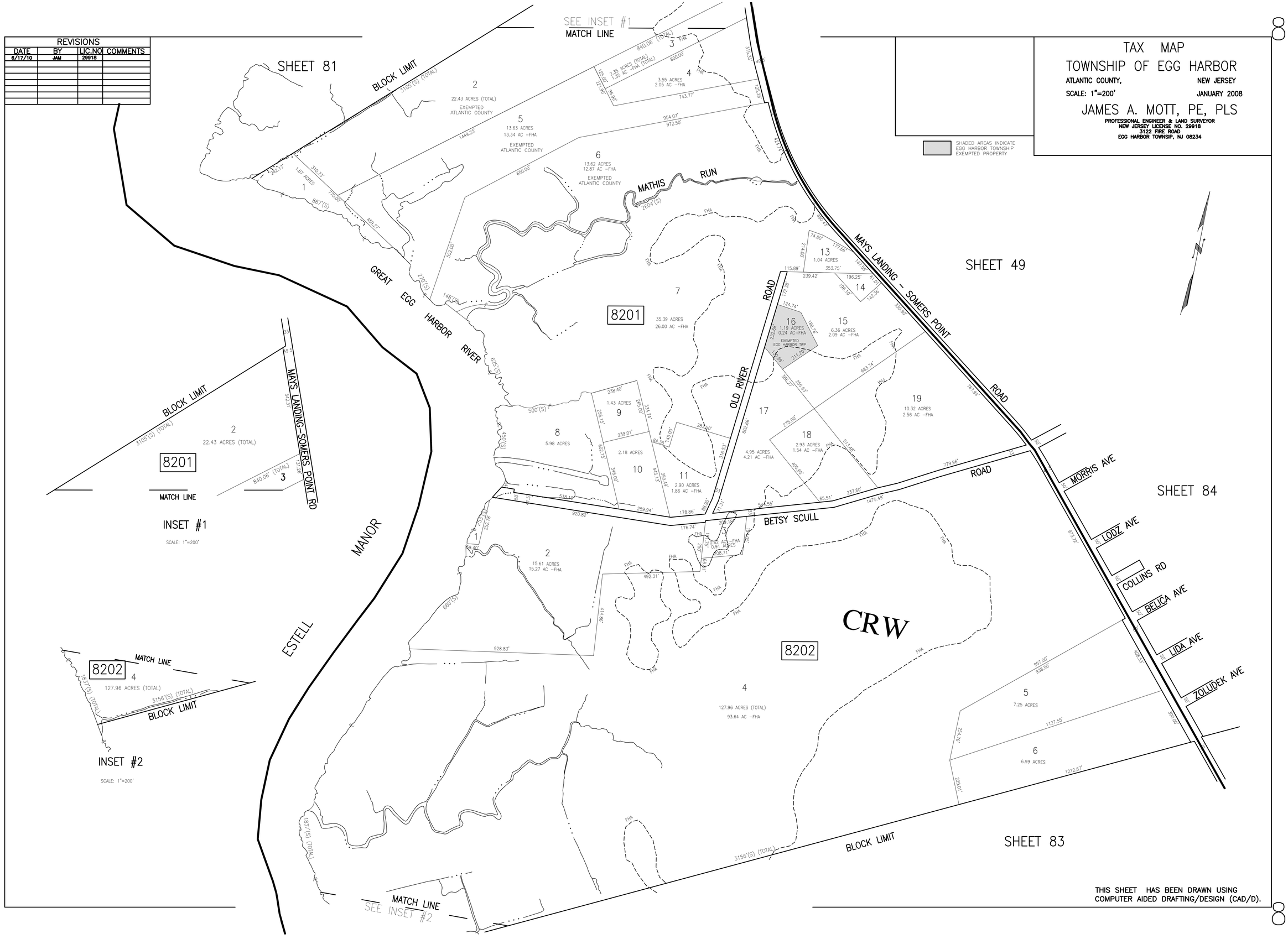

THIS SHEET HAS BEEN DRAWN USING COMPUTER AIDED DRAFTING/DESIGN (CAD/D).

REVISIONS			
DATE	BY	LIC.NO	COMMENTS
6/17/10	JAM	29918	

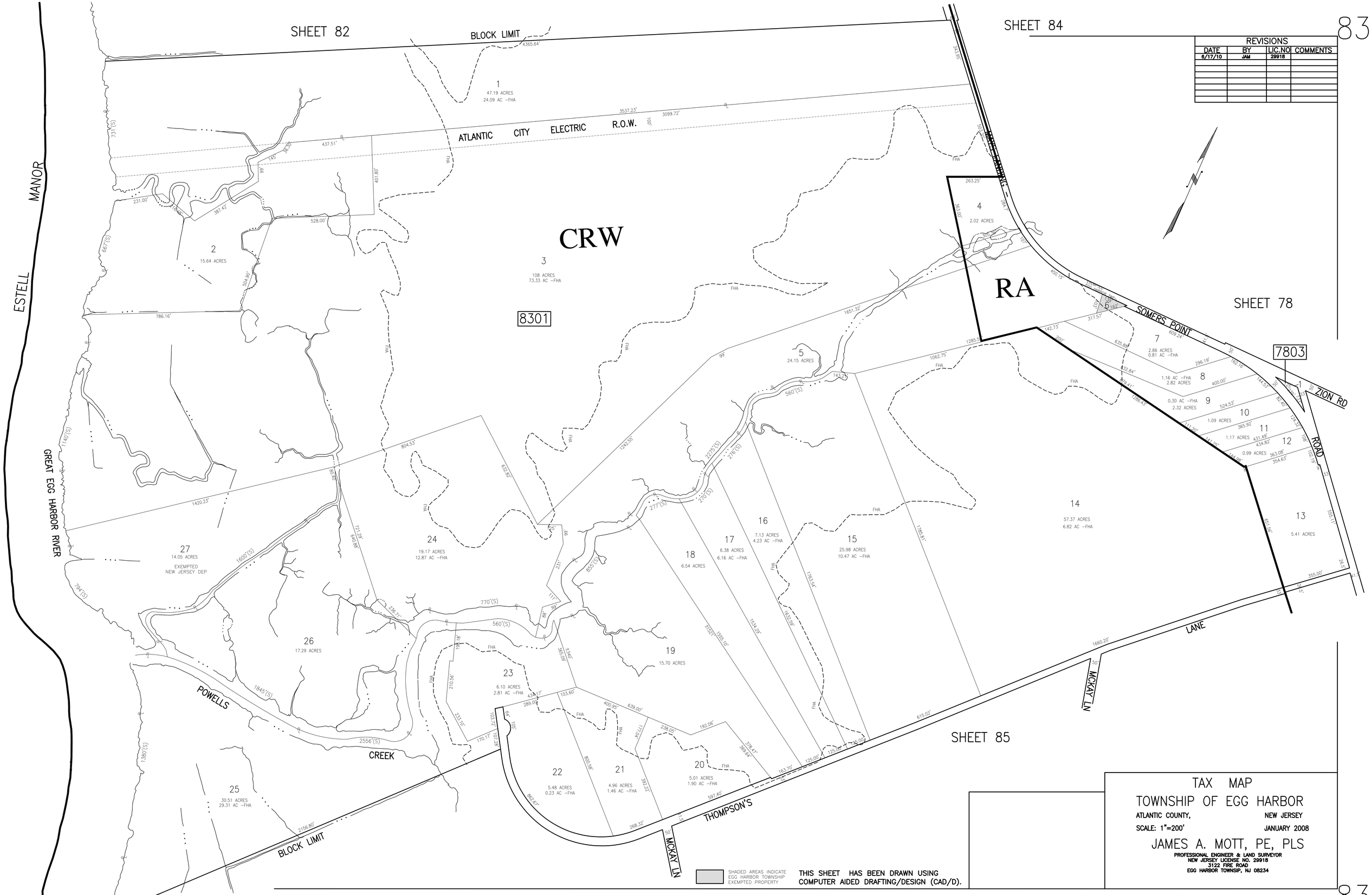

THIS SHEET HAS BEEN DRAWN USING COMPUTER AIDED DRAFTING/DESIGN (CAD/D).

TAX MAP
TOWNSHIP OF EGG HARBOR

ATLANTIC COUNTY, NEW JERSEY

SCALE: 1"=200' JANUARY 2008

JAMES A. MOTT, PE, PLS
PROFESSIONAL ENGINEER & LAND SURVEYOR
NEW JERSEY LICENSE NO. 29918
3122 FIRE ROAD
EGG HARBOR TOWNSIP, NJ 08234

REVISIONS			
DATE	BY	LIC.NO	COMMENTS
11/7/08	JAM	29918	
6/17/10	JAM	29918	
11/30/10	JAM	29918	
8/29/12	JAM	29918	
12/26/14	JAM	29918	

SHADED AREAS INDICATE EGG HARBOR TOWNSHIP EXEMPTED PROPERTY

THIS SHEET HAS BEEN DRAWN USING COMPUTER AIDED DRAFTING/DESIGN (CAD/D).

TAX MAP
TOWNSHIP OF EGG HARBOR

ATLANTIC COUNTY, NEW JERSEY

SCALE: 1"=100' JANUARY 2008

JAMES A. MOTT, PE, PLS
PROFESSIONAL ENGINEER & LAND SURVEYOR
NEW JERSEY LICENSE NO. 29918
3122 FIRE ROAD
EGG HARBOR TOWNSIP, NJ 08234

REVISIONS			
DATE	BY	LIC.NO	COMMENTS
6/17/10	JAM	29918	
1/13/16	JAM	29918	

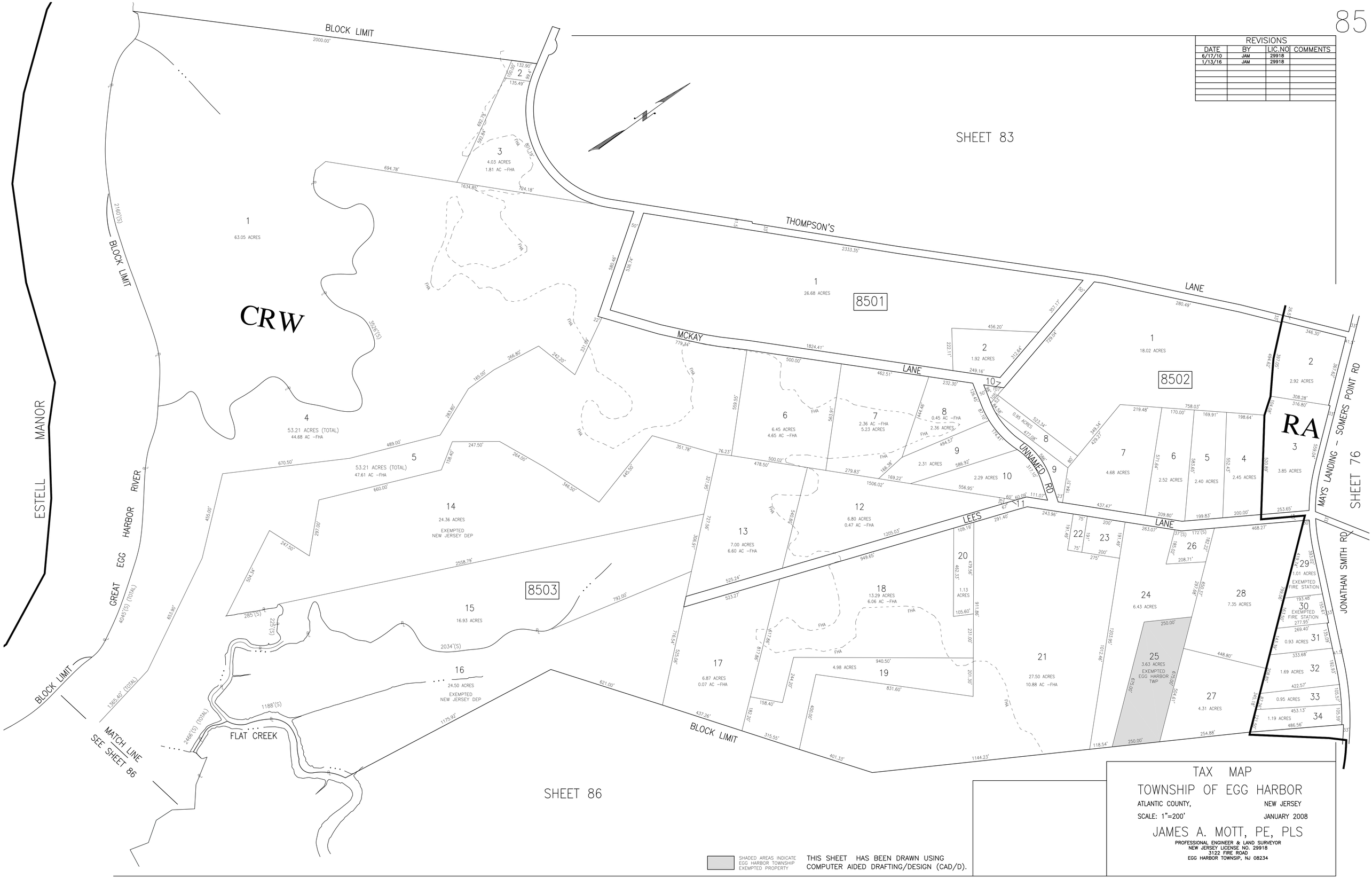

THIS SHEET HAS BEEN DRAWN USING COMPUTER AIDED DRAFTING/DESIGN (CAD/D).

TAX MAP
TOWNSHIP OF EGG HARBOR

ATLANTIC COUNTY, NEW JERSEY

SCALE: 1"=200' JANUARY 2008

JAMES A. MOTT, PE, PLS
PROFESSIONAL ENGINEER & LAND SURVEYOR
NEW JERSEY LICENSE NO. 29918
3122 FIRE ROAD
EGG HARBOR TOWNSIP, NJ 08234

REVISIONS			
DATE	BY	LIC.NO	COMMENTS
6/17/10	JAM	29918	

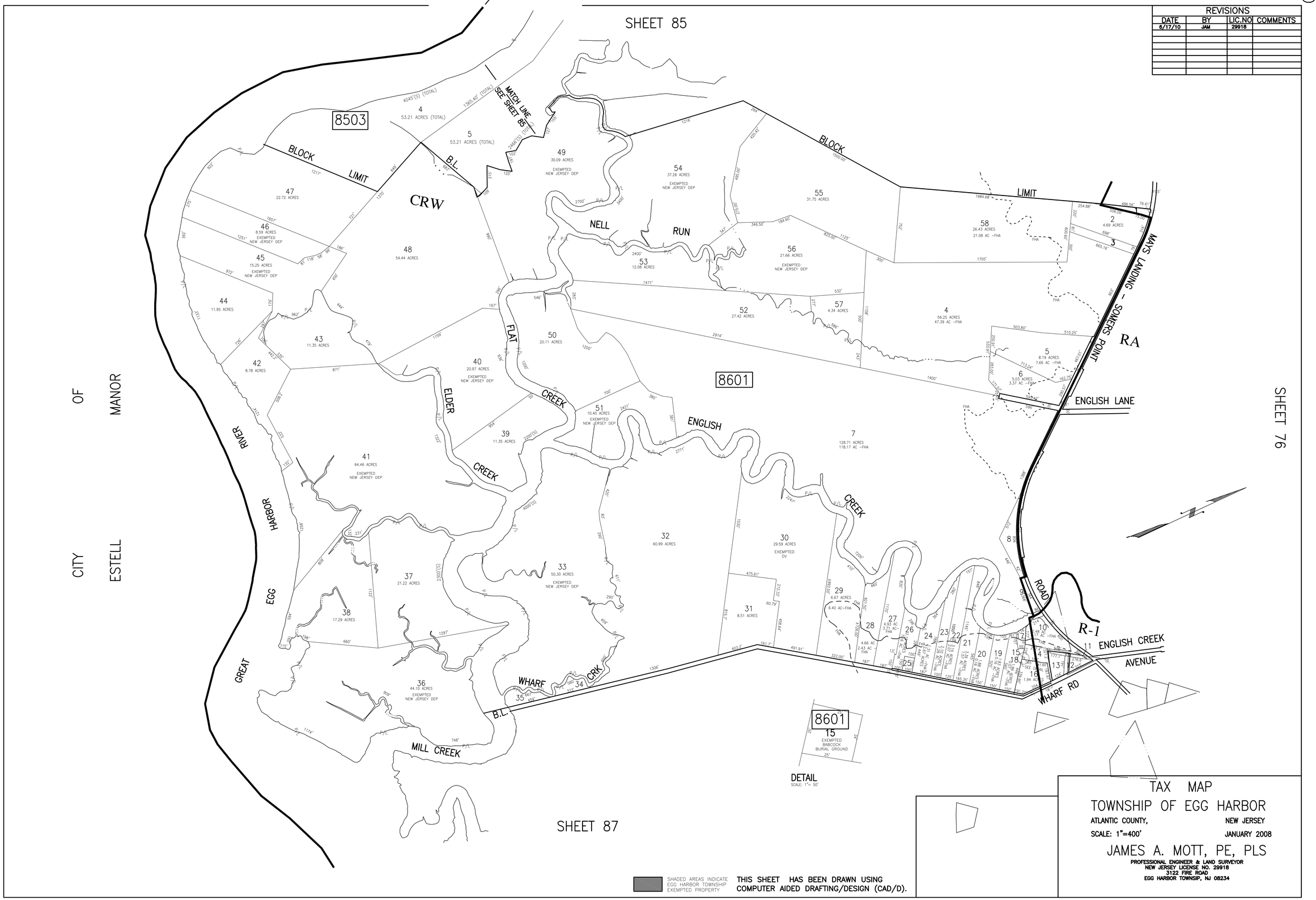

REVISIONS			
DATE	BY	LIC.NO	COMMENTS
6/17/10	JAM	29918	
8/28/12	JAM	29918	
1/13/16	JAM	29918	

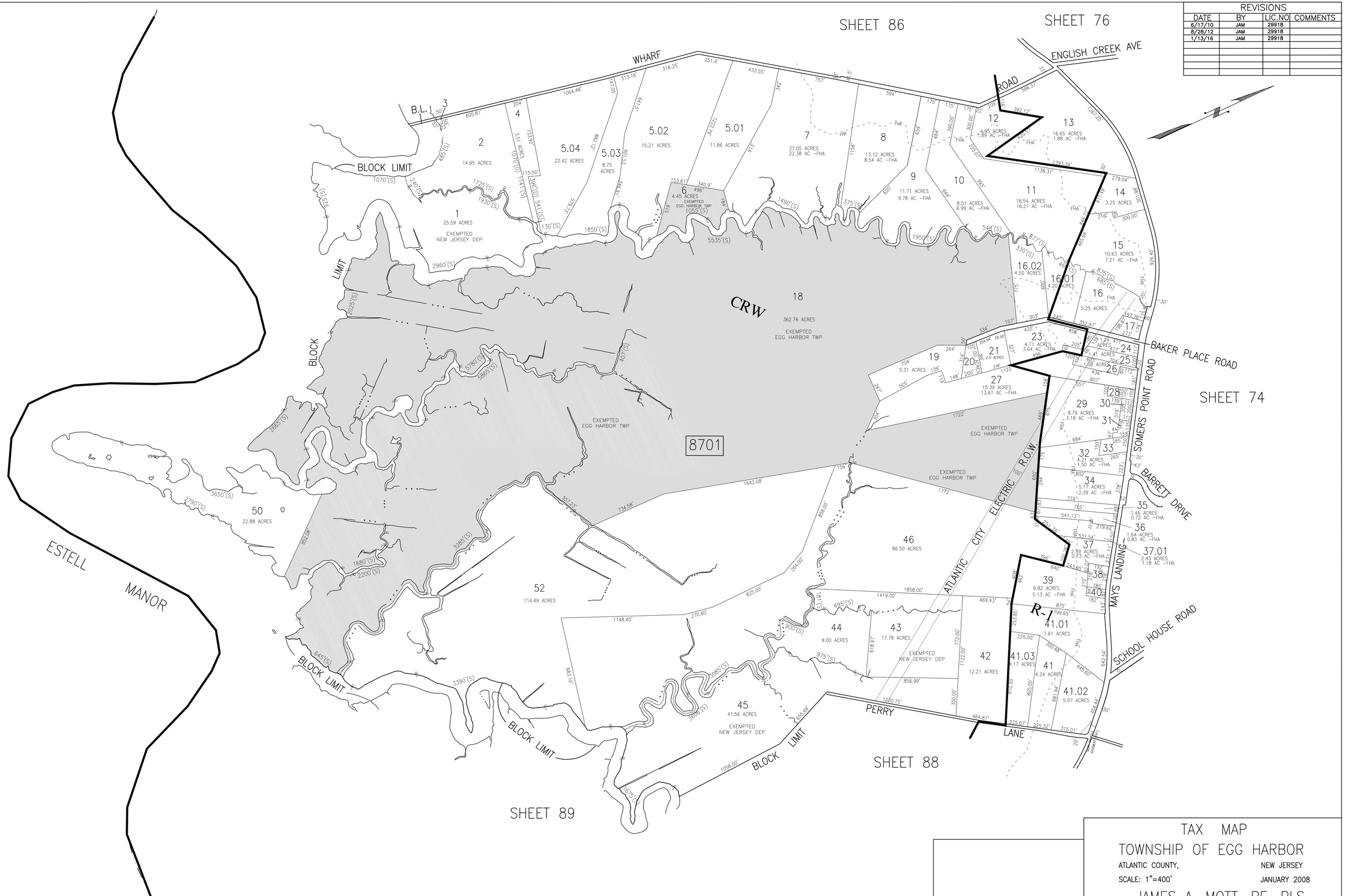

SHADED AREAS INDICATE EGG HARBOR TOWNSHIP EXEMPTED PROPERTY

THIS SHEET HAS BEEN DRAWN USING COMPUTER AIDED DRAFTING/DESIGN (CAD/D).

TAX MAP
TOWNSHIP OF EGG HARBOR

ATLANTIC COUNTY, NEW JERSEY

SCALE: 1"=400' JANUARY 2008

JAMES A. MOTT, PE, PLS
PROFESSIONAL ENGINEER & LAND SURVEYOR
NEW JERSEY LICENSE NO. 29918
3122 FIRE ROAD
EGG HARBOR TOWNSIP, NJ 08234

SHADED AREAS INDICATE EGG HARBOR TOWNSHIP EXEMPTED PROPERTY

THIS SHEET HAS BEEN DRAWN USING COMPUTER AIDED DRAFTING/DESIGN (CAD/D).

REVISIONS			
DATE	BY	LIC.NO	COMMENTS
6/17/10	JAM	29918	
7/8/10	JAM	29918	
1/5/12	JAM	29918	

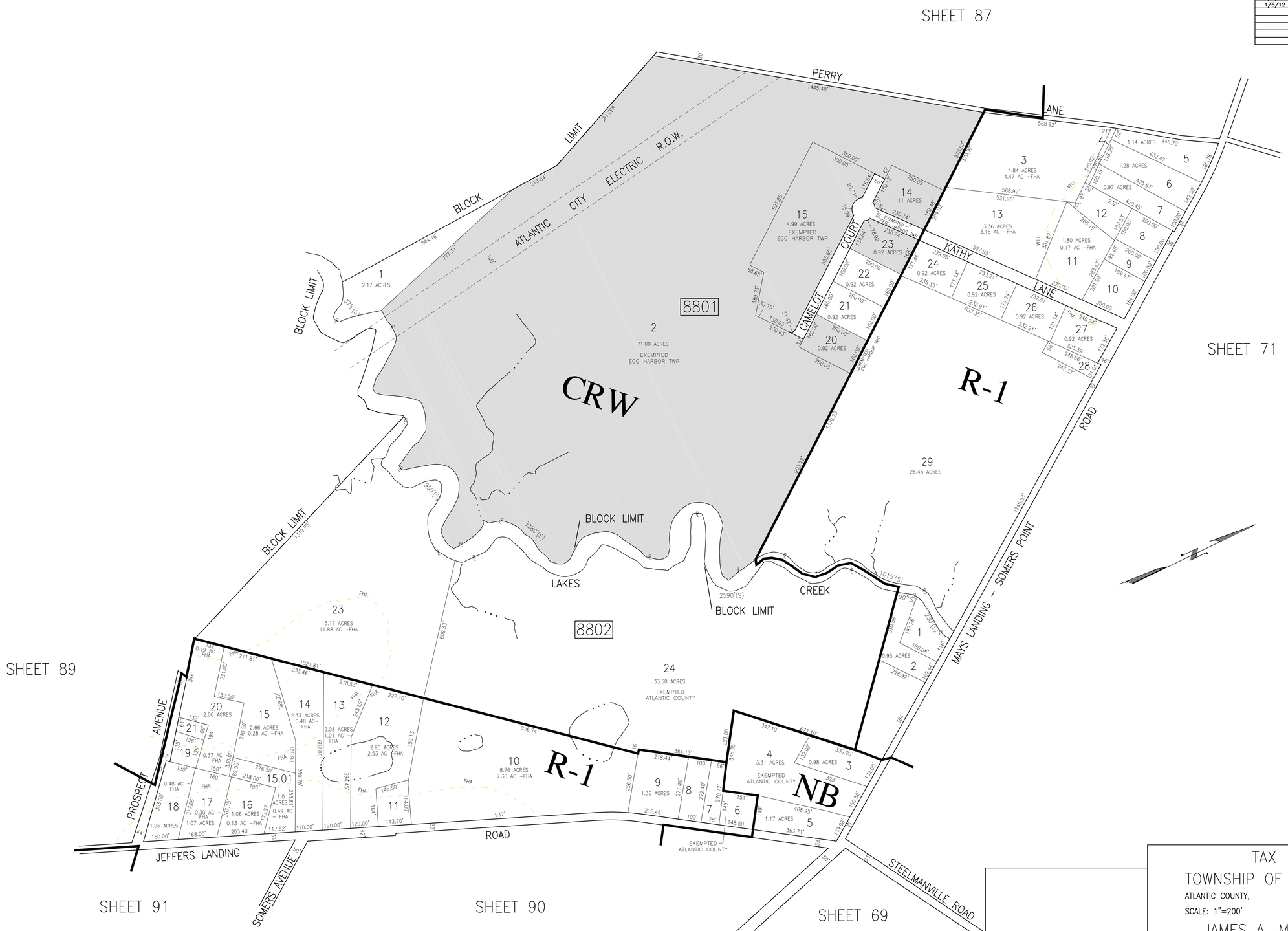

TAX MAP
TOWNSHIP OF EGG HARBOR
ATLANTIC COUNTY, NEW JERSEY
SCALE: 1"=200' JANUARY 2008

JAMES A. MOTT, PE, PLS
PROFESSIONAL ENGINEER & LAND SURVEYOR
NEW JERSEY LICENSE NO. 29918
3122 FIRE ROAD
EGG HARBOR TOWNSIP, NJ 08234

REVISIONS			
DATE	BY	LIC.NO	COMMENTS
6/17/10	JAM	29918	
3/12/12	JAM	29918	

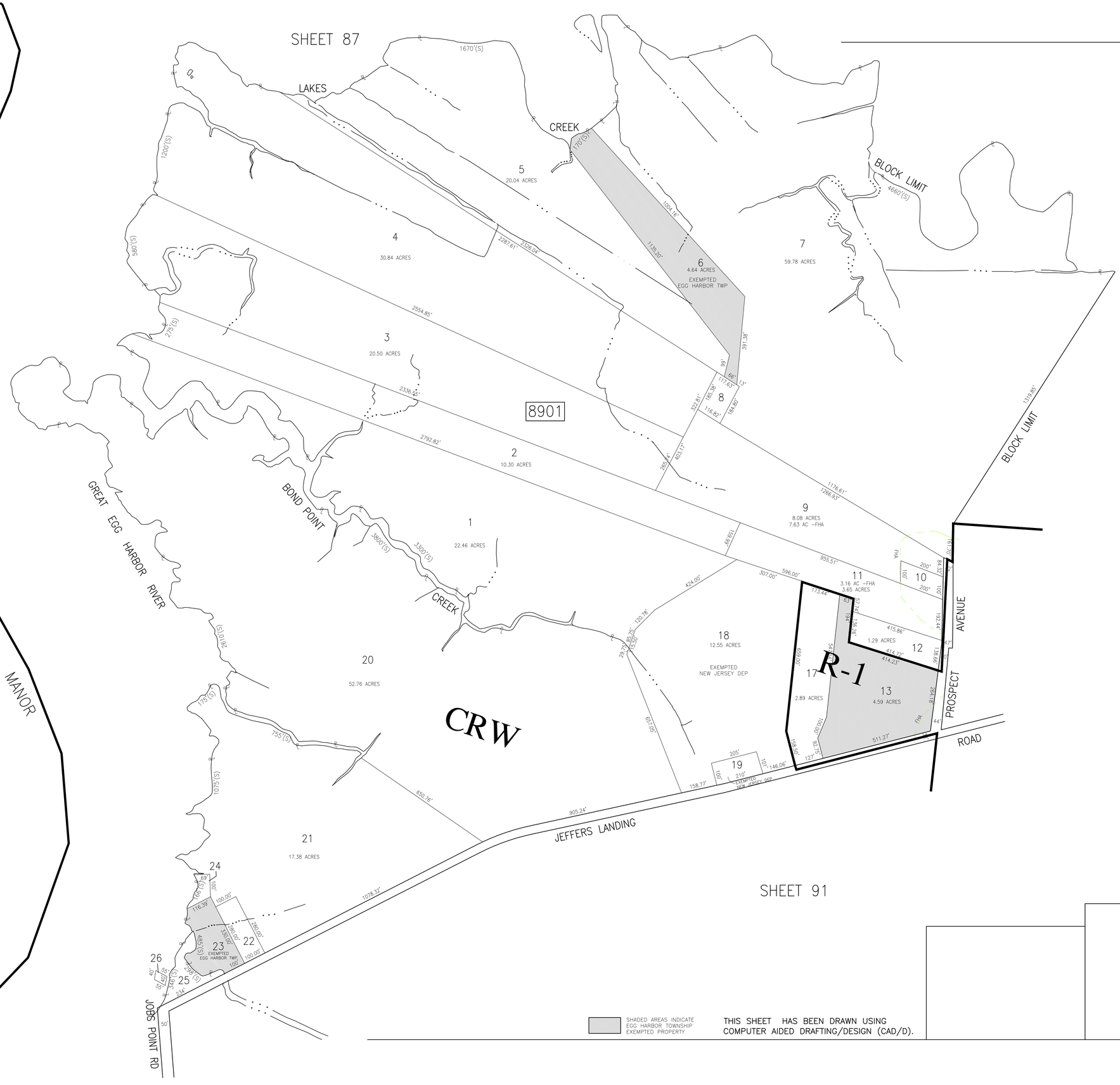

SHADED AREAS INDICATE EGG HARBOR TOWNSHIP EXEMPTED PROPERTY

THIS SHEET HAS BEEN DRAWN USING COMPUTER AIDED DRAFTING/DESIGN (CAD/D).

TAX MAP

TOWNSHIP OF EGG HARBOR

ATLANTIC COUNTY, NEW JERSEY

SCALE: 1"=200' JANUARY 2008

JAMES A. MOTT, PE, PLS
PROFESSIONAL ENGINEER & LAND SURVEYOR
NEW JERSEY LICENSE NO. 29918
3122 FIRE ROAD
EGG HARBOR TOWNSIP, NJ 08234

REVISIONS			
DATE	BY	LIC.NO	COMMENTS
6/17/10	JAM	29918	
12/26/14	JAM	29918	

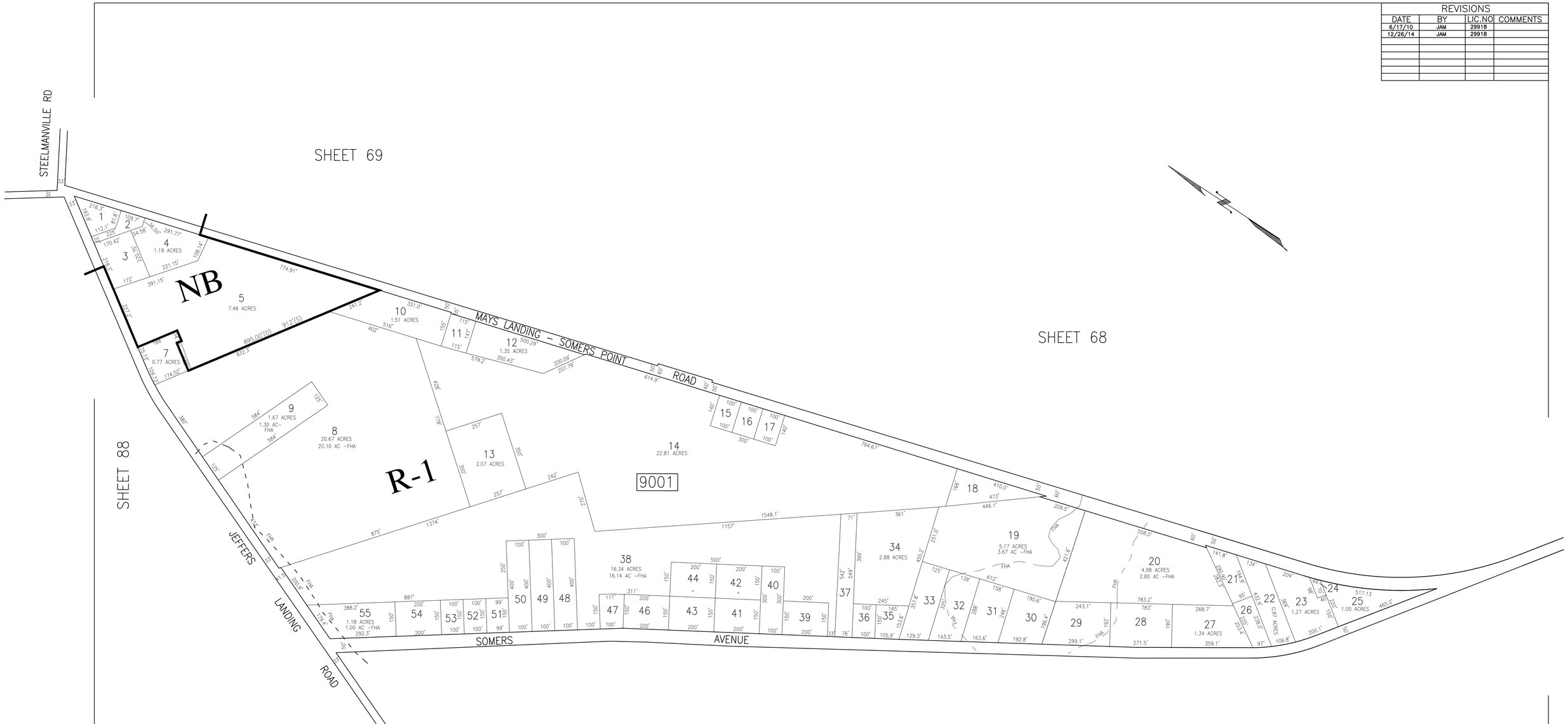

SHADED AREAS INDICATE EGG HARBOR TOWNSHIP EXEMPTED PROPERTY

THIS SHEET HAS BEEN DRAWN USING COMPUTER AIDED DRAFTING/DESIGN (CAD/D).

TAX MAP
TOWNSHIP OF EGG HARBOR

ATLANTIC COUNTY, NEW JERSEY

SCALE: 1"=200' JANUARY 2008

JAMES A. MOTT, PE, PLS
PROFESSIONAL ENGINEER & LAND SURVEYOR
NEW JERSEY LICENSE NO. 29918
3122 FIRE ROAD
EGG HARBOR TOWNSIP, NJ 08234

REVISIONS			
DATE	BY	LIC.NO	COMMENTS
6/18/10	JAM	29918	
1/10/13	JAM	29918	
12/26/14	JAM	29918	

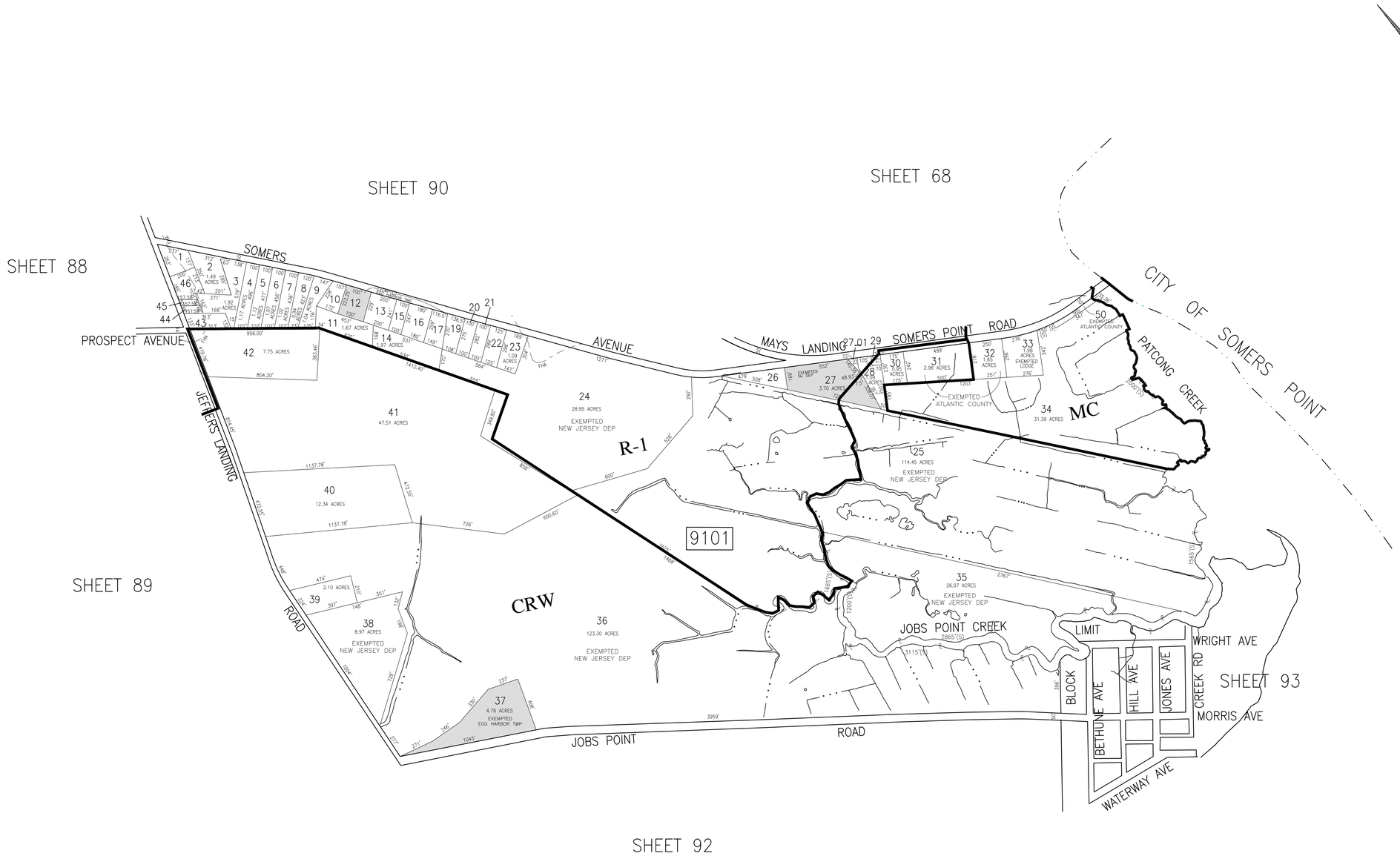

SHADED AREAS INDICATE EGG HARBOR TOWNSHIP EXEMPTED PROPERTY

THIS SHEET HAS BEEN DRAWN USING COMPUTER AIDED DRAFTING/DESIGN (CAD/D).

TAX MAP
TOWNSHIP OF EGG HARBOR

ATLANTIC COUNTY, NEW JERSEY

SCALE: 1"=400' JANUARY 2008

JAMES A. MOTT, PE, PLS
PROFESSIONAL ENGINEER & LAND SURVEYOR
NEW JERSEY LICENSE NO. 29918
3122 FIRE ROAD
EGG HARBOR TOWNSIP, NJ 08234

REVISIONS			
DATE	BY	LIC.NO	COMMENTS
6/18/10	JAM	29918	

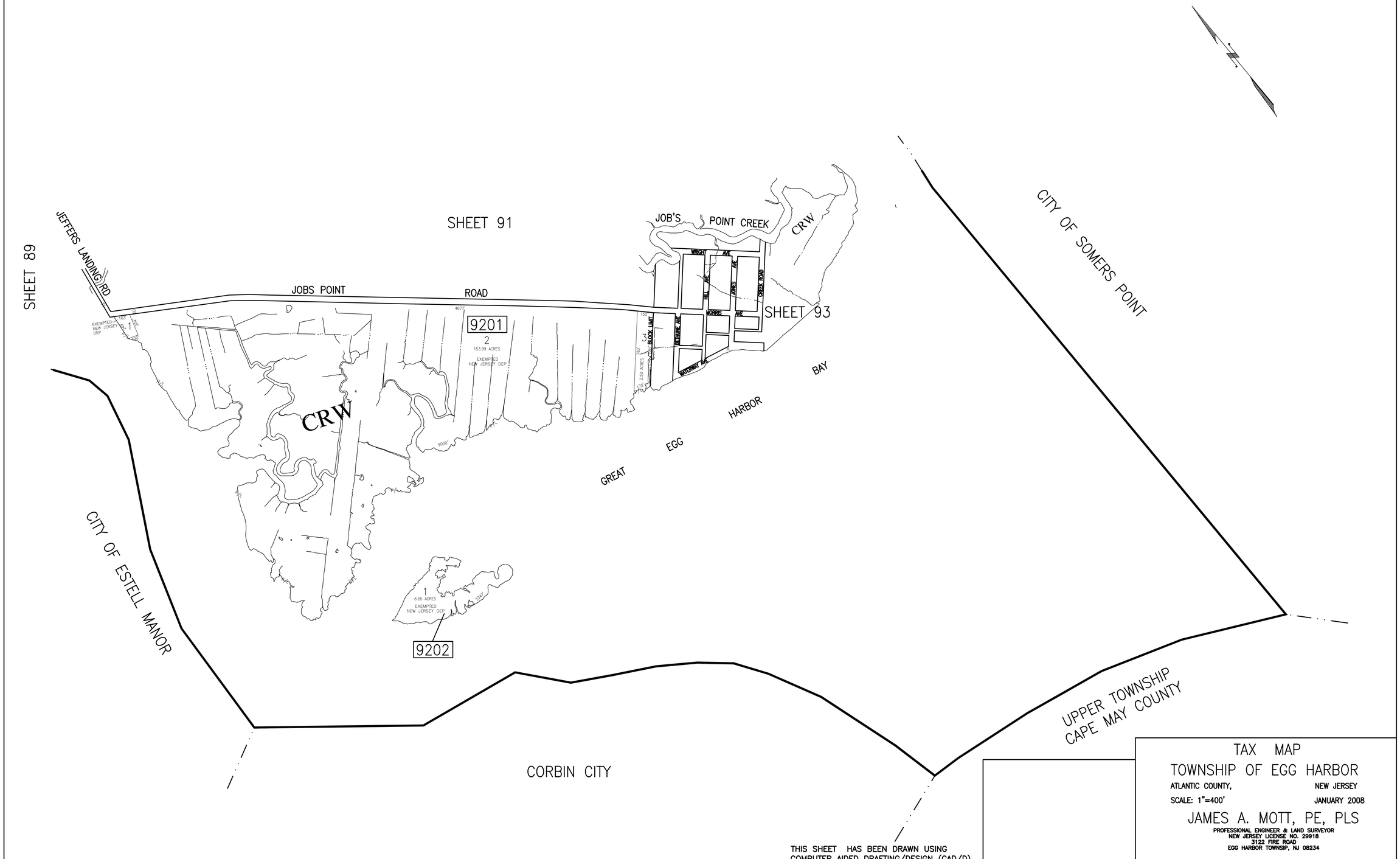

THIS SHEET HAS BEEN DRAWN USING
COMPUTER AIDED DRAFTING/DESIGN (CAD/D).

TAX MAP

TOWNSHIP OF EGG HARBOR

ATLANTIC COUNTY, NEW JERSEY

SCALE: 1"=400' JANUARY 2008

JAMES A. MOTT, PE, PLS

PROFESSIONAL ENGINEER & LAND SURVEYOR
NEW JERSEY LICENSE NO. 29918
3122 FIRE ROAD
EGG HARBOR TOWNSIP, NJ 08234

REVISIONS			
DATE	BY	LIC.NO	COMMENTS
6/18/10	JAM	29918	
1/7/15	JAM	29918	
12/17/15	JAM	29918	

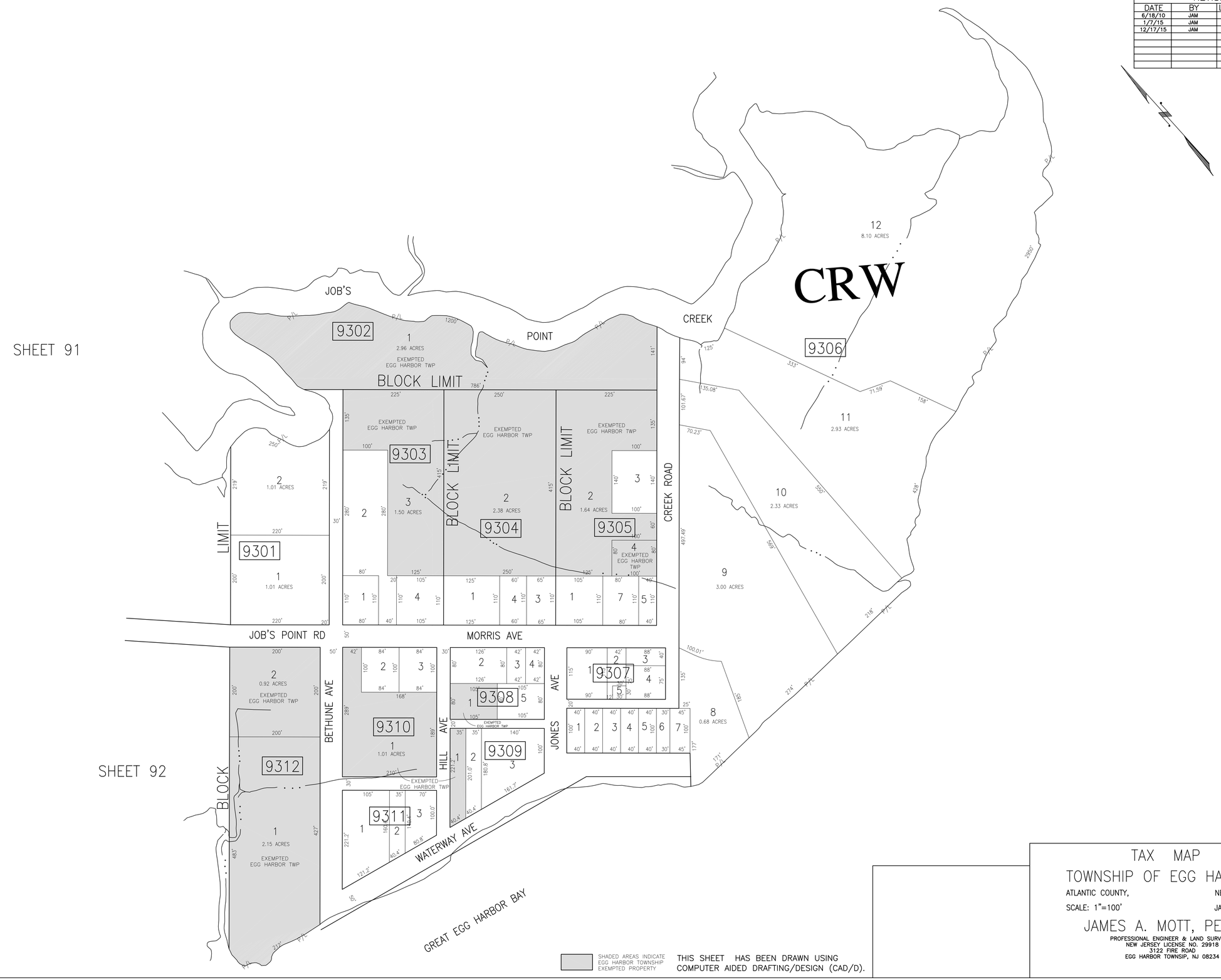

THIS SHEET HAS BEEN DRAWN USING COMPUTER AIDED DRAFTING/DESIGN (CAD/D).

TAX MAP
TOWNSHIP OF EGG HARBOR
ATLANTIC COUNTY, NEW JERSEY
SCALE: 1"=100' JANUARY 2008

JAMES A. MOTT, PE, PLS
PROFESSIONAL ENGINEER & LAND SURVEYOR
NEW JERSEY LICENSE NO. 29918
3122 FIRE ROAD
EGG HARBOR TOWNSIP, NJ 08234

REVISIONS			
DATE	BY	LIC.NO	COMMENTS
3/4/2010	JAM	29918	
6/18/10	JAM	29918	

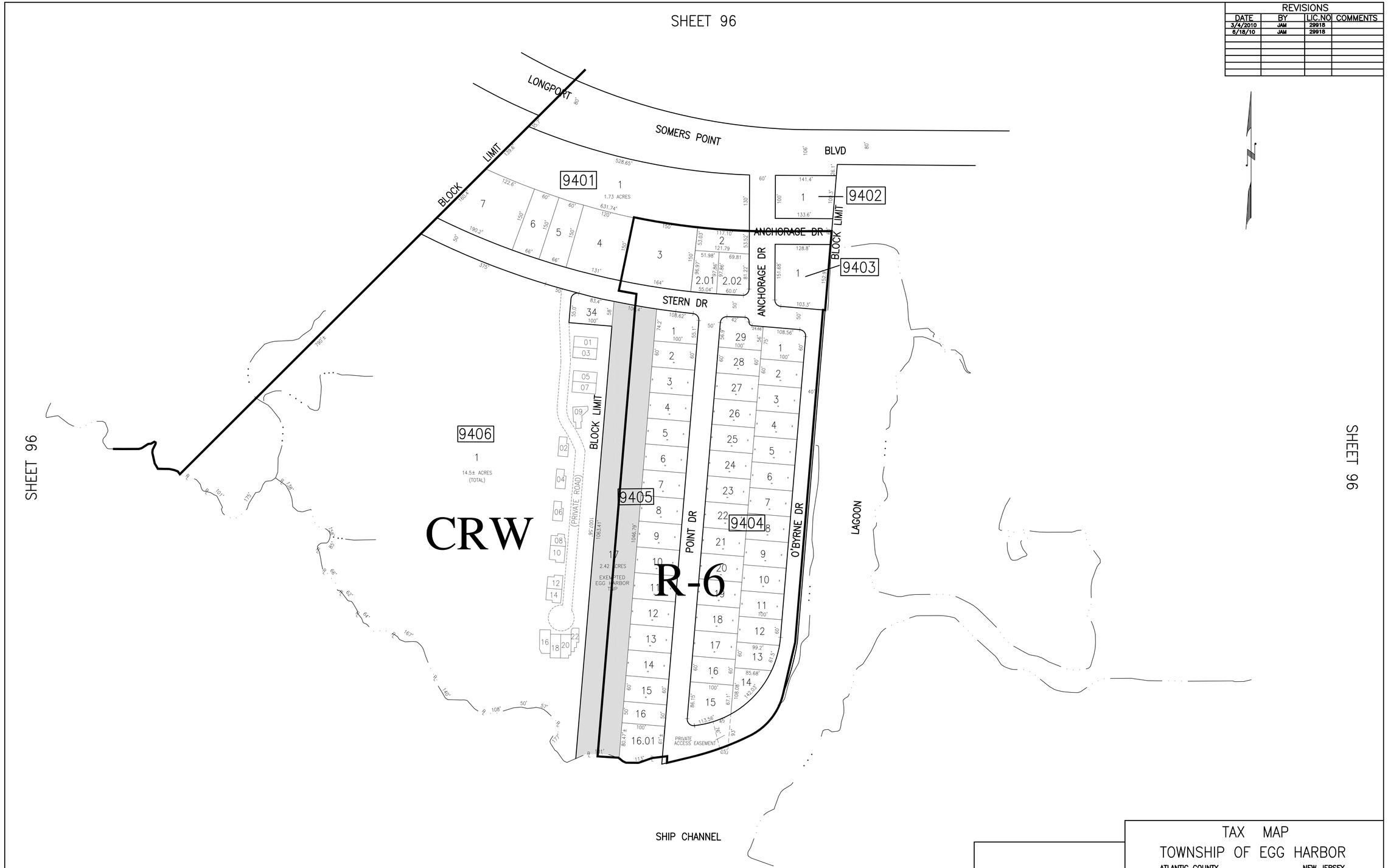

SHADED AREAS INDICATE EGG HARBOR TOWNSHIP EXEMPTED PROPERTY

THIS SHEET HAS BEEN DRAWN USING COMPUTER AIDED DRAFTING/DESIGN (CAD/D).

TAX MAP

TOWNSHIP OF EGG HARBOR

ATLANTIC COUNTY, NEW JERSEY

SCALE: 1"=100' JANUARY 2008

JAMES A. MOTT, PE, PLS

PROFESSIONAL ENGINEER & LAND SURVEYOR
NEW JERSEY LICENSE NO. 29918
3122 FIRE ROAD
EGG HARBOR TOWNSIP, NJ 08234

SHEET 96

REVISIONS			
DATE	BY	LIC.NO	COMMENTS
6/18/10	JAM	29918	
12/18/13	JAM	29918	
11/20/15	JAM	29918	

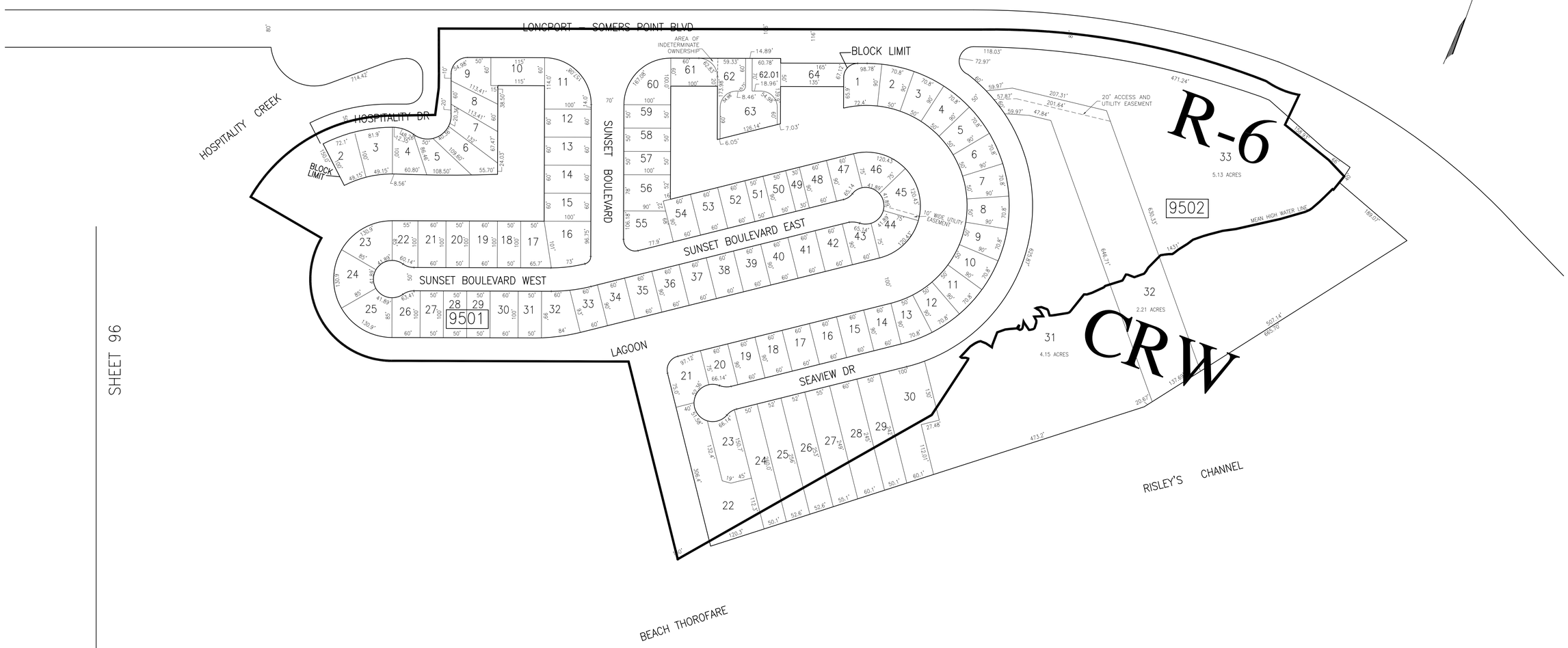

SHEET 96

THIS SHEET HAS BEEN DRAWN USING COMPUTER AIDED DRAFTING/DESIGN (CAD/D).

TAX MAP

TOWNSHIP OF EGG HARBOR

ATLANTIC COUNTY, NEW JERSEY

SCALE: 1"=100' JANUARY 2008

JAMES A. MOTT, PE, PLS
PROFESSIONAL ENGINEER & LAND SURVEYOR
NEW JERSEY LICENSE NO. 29918
3122 FIRE ROAD
EGG HARBOR TOWNSIP, NJ 08234

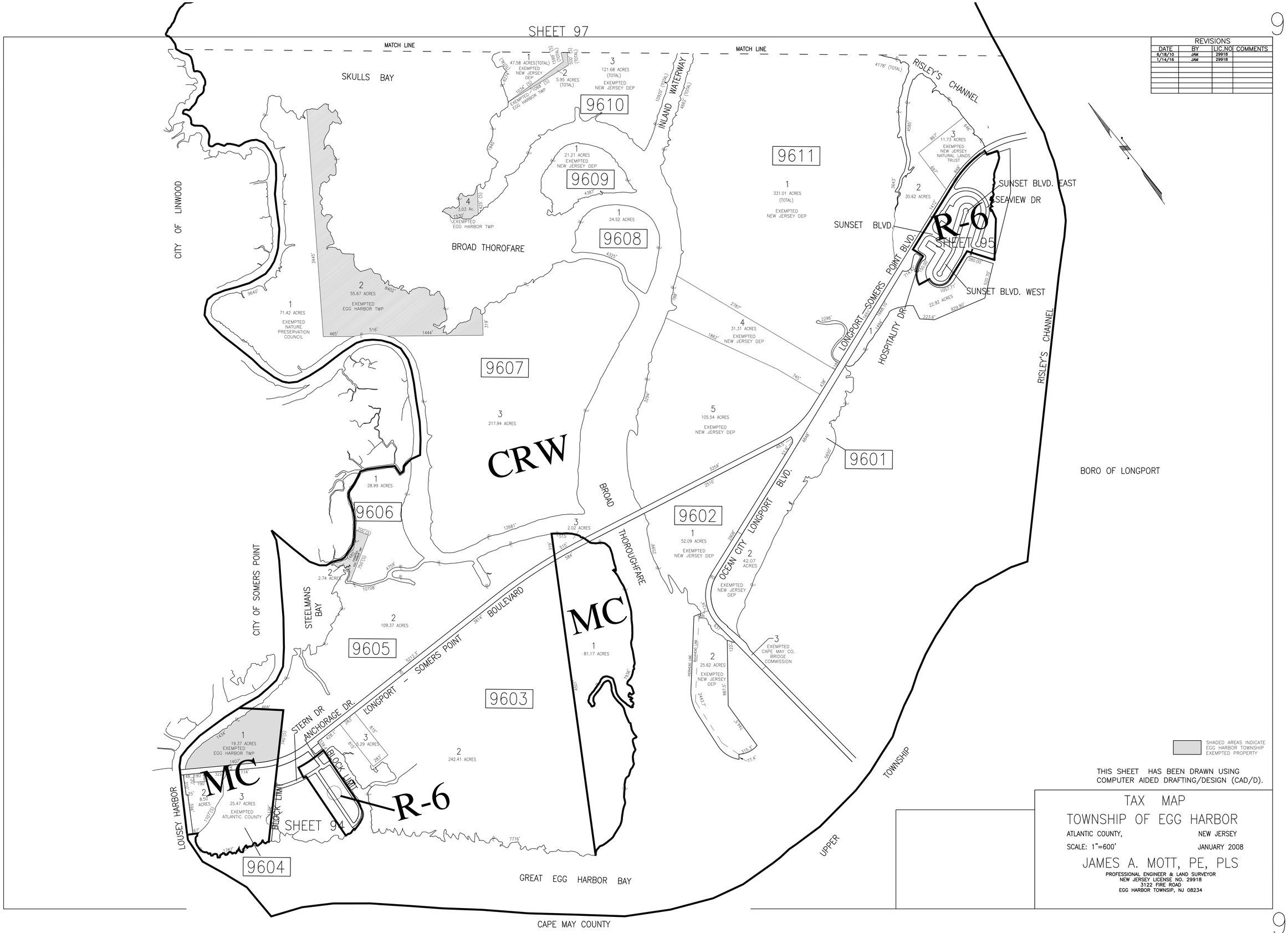

REVISIONS			
DATE	BY	LIC.NO	COMMENTS
6/18/10	JAM	29918	
1/14/16	JAM	29918	

THIS SHEET HAS BEEN DRAWN USING COMPUTER AIDED DRAFTING/DESIGN (CAD/D).

TAX MAP

TOWNSHIP OF EGG HARBOR

ATLANTIC COUNTY, NEW JERSEY

SCALE: 1"=600' JANUARY 2008

JAMES A. MOTT, PE, PLS

PROFESSIONAL ENGINEER & LAND SURVEYOR
NEW JERSEY LICENSE NO. 29918
3122 FIRE ROAD
EGG HARBOR TOWNSIP, NJ 08234

SHADED AREAS INDICATE EGG HARBOR TOWNSHIP EXEMPTED PROPERTY

THIS SHEET HAS BEEN DRAWN USING COMPUTER AIDED DRAFTING/DESIGN (CAD/D).

REVISIONS			
DATE	BY	LIC.NO	COMMENTS
6/18/10	JAM	29918	

TAX MAP
TOWNSHIP OF EGG HARBOR

ATLANTIC COUNTY, NEW JERSEY

SCALE: 1"=400' JANUARY 2008

JAMES A. MOTT, PE, PLS
PROFESSIONAL ENGINEER & LAND SURVEYOR
NEW JERSEY LICENSE NO. 29918
3122 FIRE ROAD
EGG HARBOR TOWNSIP, NJ 08234

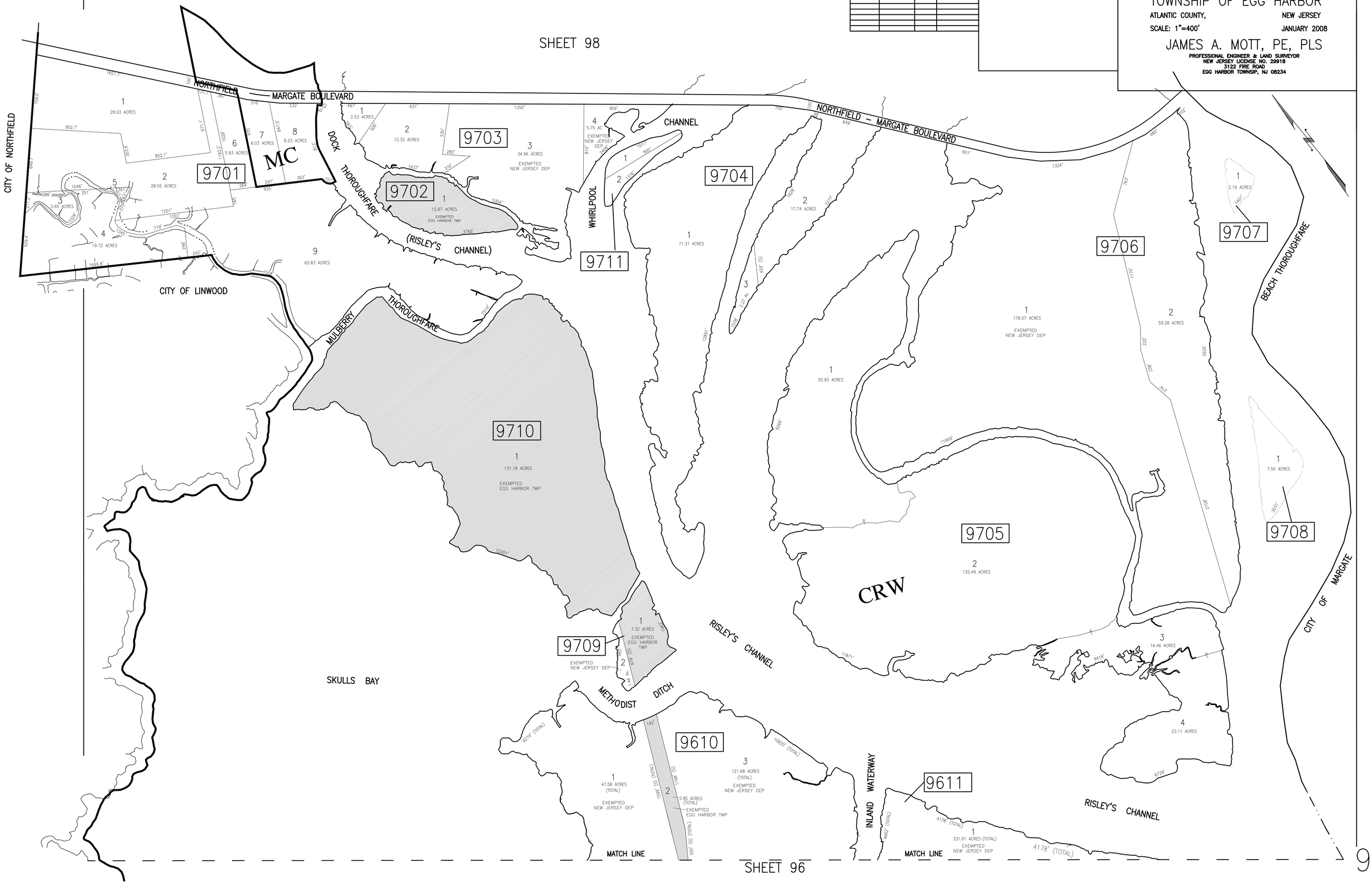

TAX MAP
TOWNSHIP OF EGG HARBOR

ATLANTIC COUNTY, NEW JERSEY

SCALE: 1"=400' JANUARY 2008

JAMES A. MOTT, PE, PLS
PROFESSIONAL ENGINEER & LAND SURVEYOR
NEW JERSEY LICENSE NO. 29918
3122 FIRE ROAD
EGG HARBOR TOWNSIP, NJ 08234

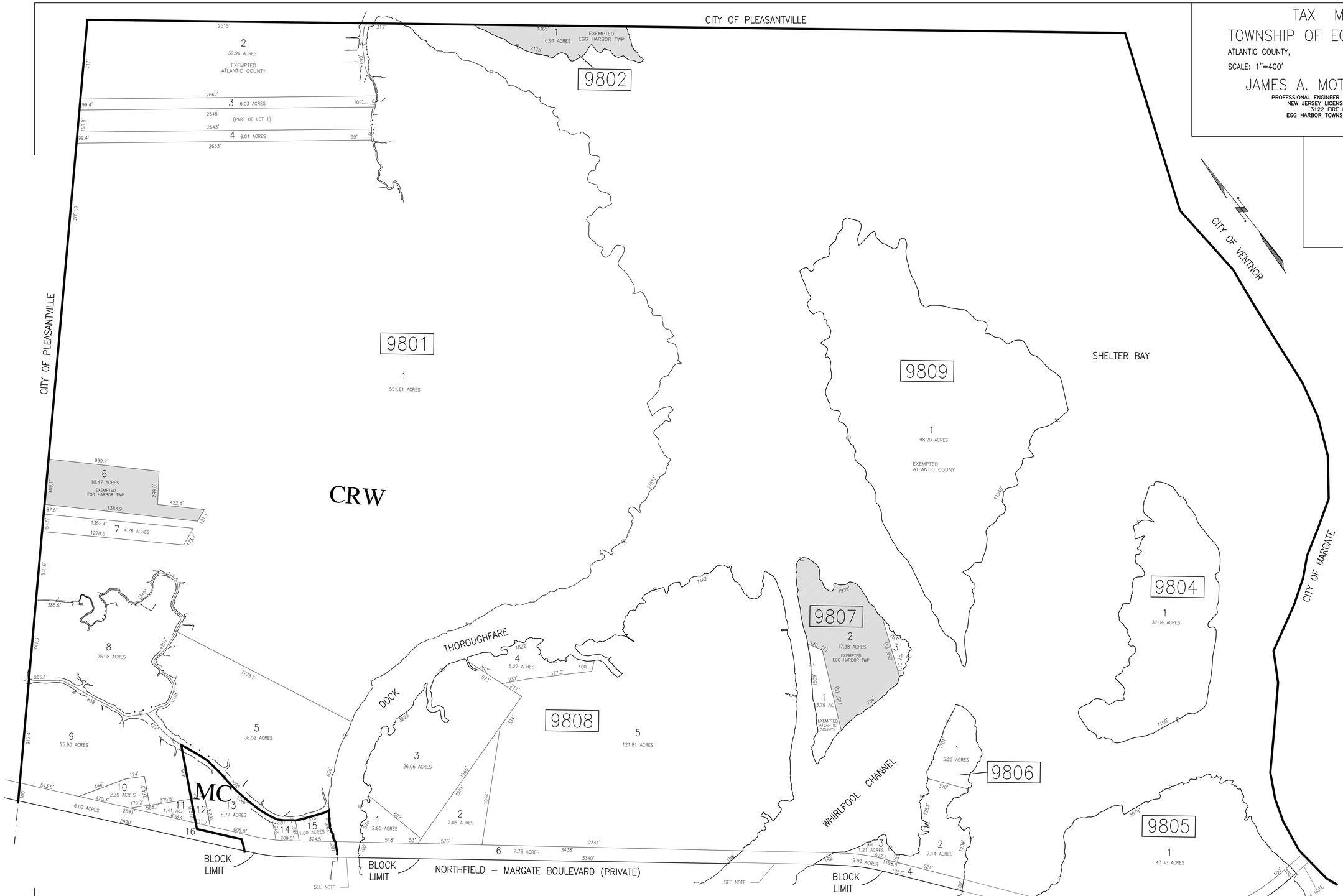

NOTE: 100' R.O.W. AS PER BRIDGE PERMIT
BOOK 3151 PAGE 264 & 265

SHEET 97

SHADED AREAS INDICATE EGG HARBOR TOWNSHIP EXEMPTED PROPERTY

THIS SHEET HAS BEEN DRAWN USING COMPUTER AIDED DRAFTING/DESIGN (CAD/D).

REVISIONS

DATE	BY	LIC.NO	COMMENTS
11/7/08	JAM	29918	
6/18/10	JAM	29918	